

Trip Planning Tips

Plan for time or price:

Faster, more direct travel often costs more than services that are slower or that require transfers. If you can travel at a leisurely pace, you may save money.

Plan backward:

If you must meet a deadline at your destination, begin by finding the train or bus that meets that deadline. Then plan connections backward to determine when to depart. This technique is useful for trips with transfers.

Start small:

If you're new to car-free travel, start with a few short trips close to home to become familiar with the transportation systems. Travel with a friend, a phone and a little extra cash to allow flexibility and give you the option of taking a different route home.

Allow extra time:

When planning a connection between different services (between train and ferry, for example), allow enough time for the transfer. If traveling late in the day, prepare a back-up plan in case of weather or other disruptions.

TRAVEL

NORTH PUGET SOUND

CAR-FREE



Inside:
Transportation Connections Map,
Sample Trip Plans and
Service schedule summaries

TRAVEL

NORTH PUGET SOUND

CAR-FREE

SUMMER 2013

www.NorthSoundConnections.com

Getting around without a car is a great way to teach children about transportation options. Middle school age children especially benefit from familiarity with train, bus, and ferry options for future independent travel. And more people of all ages are choosing to rely less on the family car to reduce stress and the environmental effects of traffic.

Use this guide to enjoy travel to:

- Special events, sports, and shows
- Medical centers and professional services
- University and training centers
- Work and meetings
- Parks, recreation and vacation destinations

Car-free is Carefree

It can be easy and economical to enjoy car-free travel around the north Puget Sound region for sight-seeing, shopping, or commuting.

Using the Transportation Connections Map & Website

The North Sound Connections Guide is a great way to learn about car-free travel options. As you plan your trip, it's easy to contact train, ferry, or bus services by using the information on the accompanying **Transportation Connections Map**.

For even more options throughout the region, go to www.NorthSoundConnections.com and use the on-line Trip Planner. Just enter your departure point and your destination. The trip planner will provide a complete list of your transportation options.

NORTH-SOUTH DIRECT SERVICES

For travel between the Seattle area, Vancouver (B.C.), and intermediate points, use these services when you have limited time or wish to travel without transferring. Summary of selected services shown below.

Check websites or call for additional departure times and locations.

AMTRAK | amtrak.com | 800-872-7245

Northbound selected stops (train or Amtrak bus)

Seattle	Mt. Vernon	Bellingham	Vancouver
7:40 am	9:21 am	9:52 am	11:40 am
10:45 am	--	--	2:15 pm
12:20 pm	1:45 pm	2:20 pm	--
6:50 pm	8:27 pm	9:00 pm	10:50 pm
9:30 pm	--	--	12:30 am

Southbound selected stops (train or Amtrak bus)

Vancouver	Bellingham	Mt. Vernon	Seattle
6:40 am	8:45 am	9:15 am	11:05 am
9:00 am	--	--	12:45 pm
11:30 am	--	--	3:30 pm
5:45 pm	7:49 pm	8:19 pm	10:10 pm

Sample fare range: \$29–\$45 Vancouver to Seattle

GREYHOUND | greyhound.com | 800-231-2222

Northbound selected stops

Seattle	Mt. Vernon	Bellingham	Vancouver
2:10 pm	3:40 pm	4:20 pm	6:20 pm
4:05 pm	5:35 pm	6:15 pm	8:15 pm
9:50 pm	11:20 pm	12:01 am	2:00 am

Southbound selected stops

Vancouver	Bellingham	Mt. Vernon	Seattle
7:30 am	9:50 am	10:25 am	11:50 am
11:45 am	2:20 pm	3:00 pm	4:25 pm
2:00 pm	4:15 pm	4:50 pm	6:15 pm

Sample fare: \$17 Seattle to Mt. Vernon

BOLTBUS | boltbus.com | 877-265-8287

Northbound selected stops

Seattle	Bellingham	Vancouver
6:30 am	8:30 am	10:30 am
10:00 am	Noon	2:00 pm
1:00 pm	3:00 pm	5:00 pm
6:00 pm	8:00 pm	10:00 pm

Southbound selected stops

Vancouver	Bellingham	Seattle
6:30 am	8:30 am	10:15 am
11:30 am	1:30 pm	3:30 pm
2:00 pm	4:00 pm	6:00 pm
6:30 pm	8:30 pm	10:30 pm

QUICK SHUTTLE | quickcoach.com | 800-665-2122

Northbound selected stops

SeaTac Airport	Tulalip Outlets	Bellingham Airport	Vancouver Downtown
6:30 am	7:55 am	8:55 am	11:25 am
8:30 am	9:55 am	10:55 am	1:30 pm
1:30 pm	2:55 pm	3:55 pm	6:25 pm
6:30 pm	7:40 pm	8:40 pm	10:50 pm

Southbound selected stops

Vancouver Downtown	Bellingham Airport	Tulalip Outlets	SeaTac Airport
7:00 am	9:40 am	10:45 am	12:05 pm
9:30 am	12:15 pm	1:20 pm	2:00 pm
1:45 pm	4:30 pm	5:35 pm	6:50 pm
6:00 pm	8:35 pm	9:40 pm	10:55 pm

Sample fare: \$60 SeaTac to Vancouver

AIRPORTER SHUTTLE | airporter.com | 866-235-5247

Northbound selected stops

SeaTac	Marysville	Burlington	Bellingham
6:00 am	7:10 am	7:55 am	8:30 am

Runs at least every two hours on this schedule throughout the day until 11:30 pm

Southbound selected stops

Bellingham	Burlington	Marysville	SeaTac
6:15 am	6:50 am	7:35 am	8:45 am

Runs at least every two hours on this schedule throughout the day until 7:00 pm

Sample fare: \$34 Bellingham to SeaTac


How to get started:

- 1. Start and end:**
Decide where your trip will start and end, and whether you must start or end by a certain time.
- 2. Check the map:**
The **Transportation Connections Map** shows which trains, ferries or buses serve your departure and destination cities.
- 3. Check the schedules:**
This **North Sound Connections Guide** shows selected schedules for the services to destination cities. Use the trip planner at www.NorthSoundConnections.com for complete schedules and services customized for your trip. Contact the service providers to confirm schedules and fares, or reserve a seat.

Schedules change regularly; get up-to-date schedules and fares at NorthSoundConnections.com or by contacting the service providers directly. Contact information for local bus service, trains, ferries, and other providers are all listed on the **Transportation Connections Map**.

The **North Sounds Connections Guide** is a project of the Whatcom Council of Governments Employment Access and Coordinated Human-services Transportation (EACH) Mobility Management project, with funding from the Federal Transit Administration.

The **Transportation Connections Map** is a product of the North Sound Connecting Communities Project, a collaboration of five counties in the north Puget Sound region made possible through funding from the Federal Highway Administration.



NORTH-SOUTH SERVICES WITH TRANSFERS

For economical travel between Seattle area and Vancouver, British Columbia, and intermediate points, use these services, especially when time is not tight. Your trip will include transfers between more than one train or bus.

Sounder Commuter Rail (ST) soundtransit.org (888) 889-6368

Northbound selected stops

Tacoma	Seattle	Edmonds	Everett
4:55 am	5:54 am	--	7:10 am (ST 510)
6:25 am	7:24 am	8:07 am (Amtrak)	8:31 am (Amtrak)
8:00 am	8:59 am	--	10:12 am (ST 510)
2:58 pm (ST 594)	3:42 pm (ST 594)	4:32 pm	5:04 pm
4:25 pm	5:23 pm	6:02 pm	6:34 pm

Southbound selected stops

Everett	Edmonds	Seattle	Tacoma
5:45 am	6:11 am	6:44 am	7:48 am
6:45 am	7:11 am	7:44 am	8:52 am (ST 594)
7:15 am	7:41 am	8:14 am	9:22 am (ST 594)
1:50 pm (ST 510)	--	2:47 pm (ST 510)	4:14 pm
4:50 pm (ST 510)	--	5:47 pm	7:06 pm

Sound Transit Express Bus and Amtrak connections are shown where available

Sound Transit Express Bus soundtransit.org; (888) 889-6368

Northbound Sound Transit express route 510

Seattle	Everett
5:49 am	6:40 am
every half hour throughout each weekday until -	
11:48 pm	12:35 am

Southbound Sound Transit express route 510

Everett	Seattle
4:20 am	5:08 am
every half hour throughout each weekday until -	
10:20 pm	11:11 pm

Sample fare: \$3.50 adult. Community Transit offers additional connections in Snohomish County.

Skagit Transit (SKAT) skagittransit.org; (360) 757-4433

Northbound 90X selected stops

Everett	Mt. Vernon
5:50 am	6:35 am
8:35 am	9:20 am
4:10 pm	5:00 pm
6:20 pm	7:10 pm

Southbound 90X selected stops

Mt. Vernon	Everett
5:50 am	6:45 am
7:30 am	8:25 am
3:10 pm	4:00 pm
6:25 pm	7:15 pm

Sample fare: \$2.00 adult. See SKAT Rt. 411W for more connections.

Whatcom Transportation Authority (WTA) ridewta.com; (360) 676-7433

Northbound 80X selected stops

Mt. Vernon	Bellingham
6:45 am	7:30 am
8:45 am	9:30 am
2:10 pm	2:55 pm
6:15 pm	7:00 pm

Southbound 80X selected stops

Bellingham	Mt. Vernon
6:40 am	7:22 am
9:40 am	10:22 am
1:15 pm	1:57 pm
6:15 pm	7:02 pm

Sample fare: \$2.00 adult

Island Transit islandtransit.org; (800) 240-8747

Northbound 411W selected stops

Oak Harbor	Mt. Vernon
5:35 am	6:30 am
<i>roughly every hour throughout each weekday until -</i>	
6:00 pm	6:50 pm

Southbound 411W selected stops

Mt. Vernon	Oak Harbor
6:50 am	7:40 am
<i>roughly every hour throughout each weekday until -</i>	
7:10 pm	8:00 pm

Island Transit is fare-free.

Translink (British Columbia, Canada) translink.ca (604) 953-3333

Northbound selected stops

Bellingham WTA 70X	Blaine	8th Avenue Rt 375*	White Rock Rt 351**	Vancouver Waterfront
6:00 am	6:45 am	8:05 am	8:27 am	9:32 am
7:00 am	7:45 am	9:05am	9:38 am	10:42 am
6:20 pm	7:12 pm	8:32 pm	9:17 pm	10:14 pm

Southbound selected stops

Vancouver Waterfront	White Rock Rt 351**	8th Avenue Rt 375*	Blaine WTA 70X	Bellingham Downtown
6:43 am	7:55 am	8:04am	7:50 am	8:35 am
2:18 pm	3:32 pm	3:39 pm	5:12 pm	6:03 pm
3:14 pm	4:34 pm	4:41 pm	6:12 pm	7:03 pm

Sample fare: \$5.75 adult

* 8th Avenue is 1 mile from the international border (1.5 mi from Blaine City Hall).
** Transfer to Canada Line Sky Train at Bridgeport Station.
Translink buses operate roughly every 30 minutes, 7 days a week.

ISLAND SERVICES

For travel between the San Juan Islands and the mainland, use these services.

Washington State Ferry (WSF) www.wsdot.gov/ferries; (888)-808-7977

Westbound sample of selected stops

Anacortes	Lopez	Friday Harbor
6:15 am	6:55 am	--
6:25 am	--	7:30 am
9:00 am	--	10:05 am
5:10 pm	5:50 pm	--
8:20 pm	--	9:25 pm

Eastbound sample of selected stops

Friday Harbor	Lopez	Anacortes
5:45 am	6:25 am	7:05 am
--	7:15 am	7:55 am
8:05 am	--	9:10 am
6:30 pm	--	7:30 pm
10:00 pm	11:20 pm	Midnight

Sample fares: \$12.45 walk-on or carpool passenger; \$4.00 bicycle surcharge

WSF Olympic Peninsula

Keystone–Port Townsend ferry runs from 6:30 am to 10 pm. Check website schedule.

Whidbey Island, Coupeville (formerly Keystone)	Port Townsend, Olympic Peninsula
Westbound: 7:15 am	7:45 am
Eastbound: 6:30 am	7:00 am

Sample fare: \$3.60 passenger with bicycle

Ferry schedules change each season and weather can affect sailing schedule.

Vancouver Island

Anacortes–Sidney ferry operates two departures per day. Check website for schedule.

Anacortes	Vancouver Island Sidney, B.C.
Westbound: 8:25 am	11:05 am
Eastbound: 5:55 pm	8:30 pm

Sample fare: \$25.00 walk-on; \$8.00 bicycle surcharge

Passenger and Charter Ferry Service

Leap Frog Water Taxi

www.leapfrogwatertaxi.com | 360-220-0538

Charter service for passenger travel between San Juan Islands and Bellingham's Fairhaven Cruise Terminal (sample round-trip fare: \$170 per person; advance reservation required). Charter service to Point Roberts by arrangement.

San Juan Cruises

www.whales.com | 800.443.4552

Group charter service to the islands, advance reservation only (sample charter fare \$600, capacity 56 passengers).

ISLAND SERVICES *(continued)*

Kenmore Air

www.kenmoreair.com 866-435-9524

Seattle, Boeing Field	San Juan Island, Friday Harbor
6:35 am	7:45 am
6:30 pm	7:40pm

San Juan Island, Friday Harbor	Seattle, Boeing Field
8:00 am	8:35 am
4:50 pm	6:00 pm

Sample fare: \$270 Round Trip

Island Air and other private airlines offer custom charter service to Bellingham, Victoria, Everett and other regional airports.



SAMPLE TRIP PLANS for travel between the San Juans and Seattle

Planning a trip with connecting schedules can be complicated. Some sample trip plans are included here showing how to get between Seattle and a few destinations in the San Juan Islands. Schedules and fares change regularly. Get up-to-date information at NorthSoundConnections.com.

Friday Harbor (San Juan Island) to Seattle/SeaTac, weekday morning:

Departure Location	Departure time	Service Provider	Arrival Location	Arrival Time	Fare (aprx)
Friday Harbor	5:45 am	Washington State Ferry	Anacortes	7:05 am	free
Anacortes Ferry Terminal bus stop	7:35 am	Skagit Transit #410	March's Point	8:05 am	\$1.00
March's Point	8:10 am	Island Transit #411	Mt. Vernon	8:30 am	free
Mt. Vernon, Skagit Station	9:15 am	Amtrak	Seattle, King Street	11:05 am	\$17
Seattle, 3rd Avenue	every 10 min.	Central Link Light Rail	SeaTac Airport	trip duration aprx. 40 min.	\$2.75

Orcas Island to Seattle, weekday mid-day:

Departure Location	Departure time	Service Provider	Arrival Location	Arrival Time	Fare (aprx)
Orcas Island	12:05 pm	Washington State Ferry	Anacortes	1:10 pm	free
Anacortes Ferry Terminal bus stop	1:55 pm	Skagit Transit #410	March's Point	2:25 pm	\$1
March's Point	2:30 pm	Island Transit #411W	Mt. Vernon	2:50 pm	free
Mt. Vernon, Skagit Station	3:10 pm	Skagit Transit #90X	Everett Station	4:00 pm	\$2
Everett Station	4:20 pm	Sound Transit #510 Express	Seattle 5th & Pine	5:12 pm	\$3.50

Seattle to Friday Harbor (San Juan Island), weekday morning:

Departure Location	Departure time	Service Provider	Arrival Location	Arrival Time	Fare (aprx)
Seattle, King Street Station	7:40 am	Amtrak	Mt. Vernon	9:21 am	\$17.00
Mt. Vernon, Skagit Station	9:50 am	Island Transit #411W	March's Point	10:10 am	free
March's Point	10:15 am	Skagit Transit #410	Anacortes Ferry	10:35 am	\$1
Anacortes Ferry Terminal	11:55 am	Washington State Ferry	Friday Harbor	1:00 pm	\$16.00

Seattle to San Juan Islands, weekday afternoon:

Departure Location	Departure time	Service Provider	Arrival Location	Arrival Time	Fare (aprx)
Seattle, 4th and Pike	3:11 pm	Sound Transit # 510	Everett Station	3:58 pm	\$3.50
Everett Station	4:10 pm	Skagit Transit #90X	Mt. Vernon	5:00 pm	\$2.00
Mt. Vernon, Skagit Station	5:10 pm	Island Transit 411W	March's Point	5:30 pm	free
March's Point	5:35 pm	Skagit Transit #410	Anacortes Ferry	5:55 pm	\$1.00
Anacortes Ferry Terminal	7:20 pm	Washington State Ferry	Orcas Island	8:25 pm	\$16.00

MAP

TRAVEL NORTH PUGET SOUND

CAR-FREE

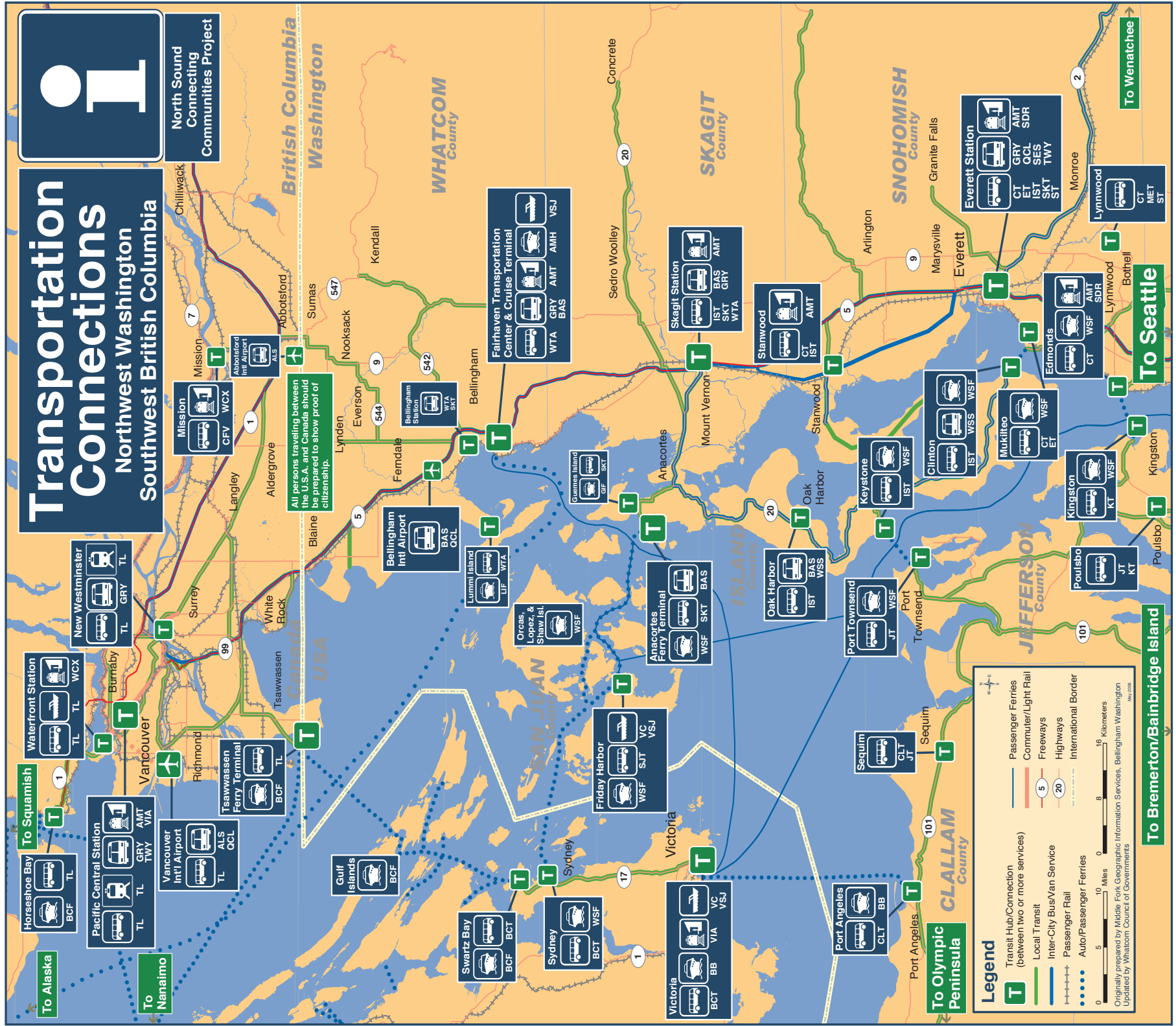
SUMMER 2013




Simple Car-free Travel

Simplify your travels with the **North Sound Connections Map**. You'll find train, ferry, and bus contact information in one easy reference. Use the Map to find direct routes and connections among transportation services for trips in the north Puget Sound region. Use the Map in combination with the **North Sound Connections Guide** plan schedules and determine the quickest or most economical connections to your destination.

Why not plan a car-free trip with family or friends for a fun way to experience new transportation options? Children in the middle school ages enjoy the adventure of independent travel. Use this **North Sound Connections Map** to plan a ferry trip in the islands or a train trip to British Columbia, or just attend events in Seattle without traffic delays.



LOCAL TRANSIT AGENCIES
INTERCITY & COMMUTER RAIL
AUTO FERRIES



INTERCITY BUS & AIRPORTS
PASSENGER FERRIES



Simply Smart Travel

Contact the train, ferry, bus, or charter services listed inside for expert assistance planning your trip. Combine these services with bicycle travel for even greater flexibility. Most transit, ferry, and rail services accommodate bicycles.

For even more options throughout the region, go to **NorthSoundConnections.com** and use the on-line Trip Planner. Just enter the town you'll depart from and your destination and the planner will provide a complete list of your transportation provider options.

The **North Sounds Connections Guide** is a project of the Whatcom Council of Governments Employment Access and Coordinated Human-services Transportation (EACH) Mobility Management project, with funding from the Federal Transit Administration.
The **Transportation Connections Map** is a product of the North Sound Connecting Communities Project, a collaboration of five counties in the north Puget Sound region made possible through funding from the Federal Highway Administration.

LOCAL TRANSIT AGENCIES

Public Transit Agencies in the North Puget Sound offer local and express connections to cities, ports, and commercial destinations at affordable fares.

Key:	Agency:	Serving	Selected Connections:
BCT	BC Transit 250-385-2551	Vancouver Island and B.C. outside Greater Vancouver www.busonline.ca	BB, BCF, VIA, WSF
CFV	Central Fraser Valley Transit 604-854-3232	Abbotsford, Mission www.busonline.ca/regions/cfv	WCX
CLT	Clallam Transit 800-858-3747 360-452-4511	Clallam County www.clallamtransit.com	BB, JT
CT	Community Transit 800-562-1375 425-353-RIDE	Snohomish, King Counties www.communitytransit.org	AMT, ET, GRY, SDR, ST, WSF
ET	Everett Transit 425-257-7777	Everett and Mukilteo www.everetttransit.org	AMT, CT, GRY, SDR, ST, WSF
ICT	Intercity Transit 360-786-1881	Olympia, Lacey, Tumwater www.intercitytransit.com	MT, PT
IST	Island Transit 800-240-8747 360-678-7771	Island County, Mount Vernon and Everett Connectors www.islandtransit.org	CT, SKT, WSF, WTA
JT	Jefferson Transit 800-371-0497 360-385-4777	Jefferson County (and other Peninsula Services) www.jeffersontransit.com	CLT, KT, WSF
KT	Kitsap Transit 800-501-RIDE 360-377-2877	Kitsap County www.kitsaptransit.org	JT, WSF
LT	Lummi Nation Transit 360-384-2307	Lummi Peninsula, Ferndale www.lummi-nsn.org/Transit2012.pdf	WTA, BAS
MET	King County Metro 800-542-7876 206-553-3000	King, parts of Pierce, Snohomish Counties http://metro.kingcounty.gov	AMT, CT, GRY, ST, VC, WSF
PT	Pierce Transit 253-581-8000	Pierce County www.piercetransit.org	ICT, MT, SDR, ST
SJT	San Juan Transit 360-378-8887	Friday Harbor and San Juan Island (seasonal) www.sanjuantransit.com	WSF
SKT	Skagit Transit 360-757-4433	Skagit, Island, Whatcom and Snohomish County connections www.skagittransit.org	AMT, BAS, GIF, GRY, IST, WST, WTA
ST	Sound Transit 888-889-6368	Snohomish, King, Pierce Counties www.soundtransit.org	AMT, CT, ET, GRY, MET, WSF
TL	TransLink 604-953-3333	Vancouver region, bus and SkyTrain, trip planner www.translink.ca	AMT, BCF, VIA
WTA	Whatcom Transportation Authority 360-676-RIDE (7433)	Whatcom County and Mt. Vernon Connector www.ridewta.com	AMH, AMT, GRY, IST, LIF, SKT, VSJ

County Connectors link Bellingham, Mount Vernon, Oak Harbor, Stanwood, Camano Island, and Everett. Check websites for WTA, SKAT, IST.
Central Puget Sound (Seattle region) transit trip planner: <http://metro.kingcounty.gov>

INTERCITY BUS & AIRPORTERS

These services offer fast, direct connections between major cities and airports, train stations, and ferry terminals.

Key:	Agency:	Serving	Selected Connections:
ALS	Airport Link Shuttle 604-594-3333	Abbotsford Airport, YVR, and downtown Vancouver www.airportlinkshuttle.com	TL, QCL
BAS	Airporter Shuttle/Bellair Charters 866-235-5247	SeaTac Airport from I-5 corridor, Anacortes, Oak Harbor www.airporter.com	AMH, AMT, CT, ET, IST, MET, SKT, WTA
GRY	Greyhound Lines 800-231-2222	Vancouver, Bellingham, Mt. Vernon, Everett, Seattle www.greyhound.com	AMT, CT, ET, ST, WTA
BB	Bolt Bus 1-877-265-8287	Seattle, Bellingham, Vancouver www.boltbus.com	MET, WTA, TL
QCL	Quick Coach Lines 800-665-2122	Vancouver to SeaTac, Bellingham Airports www.quickcoach.com	MET, TL, WTA
SES	Shuttle Express 800-487-7433 425-981-7000	SeaTac Airport, Snohomish, King, Pierce Counties www.shuttleexpress.com	AMT, CT, ET, GRY, ST
TWY	Western Trailways 877-940-5561	Seattle-Vancouver, points east of Everett, east of Vancouver www.cantrail.com	AMT, MET, ST, TL, VIA
WSS	Whidbey SeaTac Shuttle 877-679-4003 360-679-4003	SeaTac Airport from all of Whidbey Island www.seatacshuttle.com	IST

AUTO FERRIES

Passengers who walk or bicycle pay lower fares than drive-on ferry travelers and experience less waiting in line.

Key:	Agency:	Serving	Selected Connections:
AMH	Alaska Marine Highway System 800-642-0066 907-465-3941	Bellingham and Southeast Alaska www.ferryalaska.com	AMT, BAS, GRY, WTA
BB	Black Ball Transport 888-993-3779 360-457-4491	Port Angeles & Victoria (MV Coho Ferry) www.cohoferry.com	CT, BCT
BCF	BC Ferries 888-223-3779	BC Mainland, Vancouver Island, Gulf Islands www.bcferries.com	BCT, TL
GIF	Guemes Island Ferry 360-336-9400	Anacortes and Guemes Island www.skagitcounty.net	SKT
LIF	Lummi Island Ferry 360-676-6692	Lummi Island and Gooseberry Pt. www.co.whatcom.wa.us/publicworks/ferry	WTA
WSF	Washington State Ferries 888-808-7977 206-464-6400	Puget Sound & San Juan Islands www.wsdot.wa.gov/ferries	AMT, BAS, CT, ET, IST, JT, KT, MET, SKT

PASSENGER FERRIES

Walk-on ferries connect to the islands and the Olympic Peninsula from several ports around North Puget Sound and southern British Columbia.

Key:	Agency:	Serving	Selected Connections:
IEC	Island Express Charters 360-299-2875 or 877-473-9777	Custom charter service islandexpresscharters.com	
LF	Leap Frog Water Taxi 360-220-0538	San Juan Islands by reservation; charters to Pt. Roberts www.LeapFrogWaterTaxi.com	WTA
VC	Victoria Clipper 800-888-2535 206-448-5000	Seattle & Victoria (all year) Seattle & Fri. Harbor (seasonal) www.clippervacations.com	BCT, MET
SJC	San Juan Cruises 800-443-4552 360-738-8099	Charters from Bellingham to San Juan islands www.whales.com	AMT, BCT, GRY, WTA

PASSENGER RAIL

Intercity and commuter rail services offer direct, fast connections north and south, connecting to local transit at each station.

Key:	Agency:	Serving	Selected Connections:
AMT	Amtrak 800-872-7245	Vancouver, Bellingham, Mt. Vernon, Stanwood, Everett, Seattle, points east and south www.amtrak.com	CT, ET, ST, TL, WTA
SDR	Souder 888-889-6368	Everett, Edmonds, Seattle, Tacoma www.soundtransit.org	CT, ET, MET, PT, ST
TL	TransLink 604-953-3333	Vancouver region, bus and SkyTrain, trip planner www.translink.ca	AMT, BCF, BCT, VIA
VIA	VIA Rail 888-842-7245	Vancouver, B.C., points east, Vancouver Island ("Malahat") www.viarail.ca	AMT, BCT, GRY, TL, TWY
WCX	West Coast Express 800-570-7245 604-488-8906	Vancouver, Port Moody, Coquitlam, Mission, TranBus www.westcoastexpress.com	CFV, TL

RIDE SHARE CONNECTIONS

Make carpool connections for commuting, events, and travel through these services.

Organization:	Serving
Rideshare Online 888-814-1300 www.rideshareonline.com	State-wide commute and event ride-share registry
Craigslist Ride Share http://bellingham.craigslist.org/rid/ or http://vancouver.en.craigslist.ca/rid/	Regional ride-share web service
San Juan Island Ride Share www.sjrideshare.org	Local island-wide ride-share network

TAXI

Taxi service conveniently links transit terminals with remote areas, or provides a quicker connection when needed. Multiple passengers can share the fare.

Agency:	Serving
Triangle Taxi 360-675-8294	Oak Harbor
Whidbey Island Taxi 360-279-9330	Oak Harbor
Orcas Island Taxi 360-376-8294	Orcas Island
San Juan Taxi & Tours 360-378-3550	Friday Harbor
Anacortes County Taxi 360-333-1456	Anacortes
Triangle Taxi 360-588-8294	Anacortes
AAA Taxi 360-658-3333	Snohomish County
Yellow Cab Everett 425-609-7777	Everett
Evergreen Towncar Service 360-714-0502	Bellingham
Yellow Cab Whatcom/Skagit 360-733-8294	Whatcom & Skagit Counties

TOURISM & VISITOR INFORMATION

Organization:	Contact:
Anacortes Chamber of Commerce	360-293-7911 www.anacortes.org
Whatcom County Tourism	800-487-2032 www.bellingham.org
San Juan Islands Visitors Bureau	888-468-3701 www.visitsanjuans.com
Seattle's Convention & Visitors Bureau	206-461-5800 www.visitseattle.org
Skagit County Tourism	877-875-2448 www.visitskagitvalley.com
Snohomish County Tourism Bureau	888-338-0976 www.snohomish.org
Greater Vancouver Visitors & Convention Bureau	604-682-2222 www.tourismvancouver.com
Whidbey & Camano Islands Tourism	360-629-7136 whidbeycamanoislands.com

BIKE/SCOOTER/CAR RENTAL

Rent a bicycle, moped or car on the islands to avoid ferry waits. Bicycles can be rented in many cities throughout the Sound. Services listed below are not shown on the map.

Company	Serving/Connections:
M & W Auto, Inc. 725 Spring St. 360-378-2794 www.sanjuanauto.com	San Juan Island
Orcas Island Shuttle 360-376-RIDE (7433) www.orcasislandshuttle.com	Orcas Island (ferry landing), East Sound: June-September
Orcas Mopeds 360-376-5266 www.orcasmopeds.com	Orcas Island (ferry landing)
Susie's Mopeds 360-378-5244 800-532-0087 www.susiesmopeds.com	San Juan Island (Friday Harbor)
Island Bicycles 360-378-4941 www.islandbicycles.com	San Juan Island (Friday Harbor)
Lopez Island Bicycle Works 360-468-2847 www.lopezbicycleworks.com	Lopez Island (seasonal)
Wild Life Cycles www.wildlifecycles.com 360 376-4708	Orcas Island
Deer Harbor Marina 360-376-3037 www.deerharbormarina.com	Orcas Island

AIR CHARTER Scheduled flights or charter services offer customized, quick transport that's especially convenient for accessing the islands and the peninsula. Air travel saves time, but costs more and is fuel-intensive. These services are not shown on the map.

Company	Serving/Connections:
Kenmore Air 866-435-9524 www.kenmoreair.com	San Juan Islands, Victoria, Olympic Peninsula, SeaTac, and north sound airports
Island Air 360-378-2376 or 888-378-2376 www.sji-islandair.com	charter service
Northwest Seaplanes 800-690-0086 www.nwseaplanes.com	charter service
Northwest Sky Ferry 360-676-9999 www.northwestskyferry.com	Daily commuter flights and charter service
San Juan Airlines 800-874-4434 www.sanjuanairlines.com	custom charter flights