

Introduction

The Whatcom Regional ITS Architecture

This Whatcom Regional ITS Architecture is produced and maintained by the Whatcom Council of Governments. The purpose of the architecture is to compile definitions of existing transportation technology systems within Whatcom County, describe future projects, and identify opportunities to integrate systems for improved cost-effectiveness and overall benefit.

This Version of the Architecture

This spreadsheet is the user version of the Whatcom Regional ITS Architecture. It is based on the U.S. National Architecture 7.0 standards and comes from a more detailed architecture developed in the Turbo Architecture software format that meets all basic requirements of the U.S. Federal Highway Administration and the U.S. Federal Transit Administration. To view a copy of the Turbo Architecture-based reference document, contact Whatcom Council of Governments at the number below.

This architecture describes ITS systems in place or planned within Whatcom County. Specific projects are identified in the Transportation Improvement Program (TIP), also available through the number below or on the Whatcom Council of Governments website, www.wcog.org.

Geographic Scope

This architecture is for the MPO and RTPO boundaries of Whatcom County, Washington State. However projects are also included that span the border into Canada.

Timeframe

This architecture covers projects for the next five years. The architecture will be updated on an as-needed basis and approved by the Whatcom Transportation Policy Board annually.

For More Information

Melissa Miller
Whatcom Council of Governments
314 E. Champion Street
Bellingham, WA 98225
(360) 676-6974
melissa@wcog.org

Usage Plan

This version of the architecture

This spreadsheet version of the architecture is based on a reference document developed using Turbo Architecture software compliant with the U.S. National Architecture Version 7.0. This reference document is available through WCOG.

This is a user-friendly version of the architecture that can be exchanged between ITS stakeholders in the region, and that captures the main systems and components installed/being installed in the region.

Using the spreadsheet architecture

The spreadsheet architecture has been designed to comply with the Transportation Improvement Projects list (TIP) for the region, the 2012 Whatcom Transportation Plan, and should be consistent with other planning documents in Whatcom County.

Each stakeholder agency is asked to use the document to define existing ITS technology systems in the region, and identify gaps in the system that their agency may want to address in the future. It is also used to define the relationships between agencies that share information, and provide an opportunity to highlight where more data-sharing may improve the cost-effectiveness of ITS investments and lead to greater community benefit.

Because the document is in a simple spreadsheet format, it is designed to be modified by each agency as needed. The document may be circulated among participating agencies and individuals and be used when discussing resources, standards, agreements, and the operational needs for any ITS project.

Maintenance Plan

This working version of the architecture is approved as part of the 2012 Whatcom Transportation Plan. The architecture time frame is five years. It will be updated annually with a rolling five-year outlook.

Updates to the architecture

Changes that may occur to the architecture include the addition of stakeholders, incorporating specific project architectures, changes in regional needs, updating of a system's details, and changes to the U.S. National Architecture. These changes will be captured through the architecture's update process.

Update process

The update process will have three components.

- 1. On-going updates.** Each stakeholder may update the spreadsheet architecture as needed throughout the year, and send their revised version to the Whatcom Council of Governments (WCOG) for inclusion in the master version. The spreadsheet architecture is designed to be a living document that users can modify as needed.
- 2. Annual updates.** In the fall of each year, WCOG will convene the Whatcom ITS Subgroup (consisting of all agencies with ITS elements currently operational in the region). They will review the current spreadsheet architecture and make necessary additions, deletions, and updates.
- 3. Updates with the Whatcom Transportation Plan.** The Whatcom Transportation Plan is on a five year update schedule. Every five years the most current version of the spreadsheet architecture will be included in the plan for comment and approval by the Whatcom Transportation Policy Board.

Version control

WCOG is responsible for keeping the most current version of the spreadsheet architecture. Stakeholders who modify their versions will need to send a copy of their changed spreadsheet to WCOG to make sure it is included in the official version.

STAKEHOLDERS

B.C. Ministry of Transportation (BCMOT)
Canada Border Services Agency (CBSA)
City of Bellingham *
City of Blaine
City of Everson
City of Ferndale
City of Lynden
City of Nooksack
City of Sumas
Lummi Nation
Port of Bellingham
Probe Information Providers
U.S. Border Patrol
U.S. Bureau of Transportation Statistics (BTS)
U.S. Customs & Border Protection (CBP)
U.S. Federal Highway Administration (FHWA)
WA State Department of Transportation (WSDOT) *
WA State Patrol (WSP)
Whatcom Council of Governments (WCOG) *
Whatcom County
Whatcom Transportation Authority (WTA) *

* These stakeholders participate in the Whatcom ITS Subgroup

ITS SYSTEMS

System Name	Owner	Status	Categories (See Services tab)	Shared With	Agreements	Standards	Functional Reqs.	For More Info
I-5 Monitoring	WSDOT	Existing & Planned	ATMS03, ATMS07, MC03			WSDOT		Paul Neel neelp@wsdot.wa.gov 360-788-2517
I-5/Bellingham Traffic Signals	WSDOT	Existing	ATMS03, ATMS07	Bellingham	WSDOT/Bellingham interlocal agreement	WSDOT		Paul Neel neelp@wsdot.wa.gov 360-788-2517
Bellingham Street Controls	Bellingham	Existing	ATMS03, ATMS07			WSDOT		Clark Williams cwilliams@cob.org 360-778-7810
Bellingham Traffic Management Center	Bellingham	Existing	APTS09, ATIS06, ATMS01, ATMS03, ATMS07, ATMS13			WSDOT		Clark Williams cwilliams@cob.org 360-778-7810
Cascade Gateway Border Data Warehouse	WCOG	Existing	AD2	BCMOT, BTS, CBP, CBSA, WSDOT	WSDOT/WCOG data ag. planned; BCMOT/WCOG data ag. planned; WSDOT/WCOG funding ag.; Transport Canada/WCOG funding ag.	ATIS General Use Standards Group	Available	Melissa Miller melissa@wcog.org 360-676-6974
Ferndale Street Controls	Ferndale	Existing	ATMS03, ATMS07	Bellingham	Ferndale/Bellingham interlocal agreement			Clark Williams cwilliams@cob.org 360-778-7810
Lynden Street Controls	Lynden	Existing	ATMS03, ATMS07	Bellingham	Lynden/Bellingham interlocal agreement	WSDOT		Clark Williams cwilliams@cob.org 360-778-7810
Northbound Border Traveler Information	WSDOT	Existing	ATIS01, ATIS02, ATMS06	WCOG		WSDOT		Paul Neel neelp@wsdot.wa.gov 360-788-2517
Southbound Border Traveler Information	BCMOT	Existing	ATIS01, ATIS02, ATMS06	WCOG				Abid Sivic abid.sivic@gov.bc.ca 604-660-8064
SR 539 ITS System	WSDOT	Existing & Planned	ATMS03, ATMS07			WSDOT		Paul Neel neelp@wsdot.wa.gov 360-788-2517
SR 543 ITS System	WSDOT	Existing & Planned	ATMS03, ATMS07			WSDOT		Paul Neel neelp@wsdot.wa.gov 360-788-2517
SR 9 ITS System	WSDOT	Existing & Planned	ATMS03, ATMS07			WSDOT		Paul Neel neelp@wsdot.wa.gov 360-788-2517
Sumas Border VMS Sign	WSDOT	Planned	ATMS03, ATMS06, ATMS07	Sumas		WSDOT		Rod Fadden rfadden@cityofsumas.com 360-988-5711
Whatcom County Road Weather Stations	Whatcom County	Planned	MC03					Mike Donahue mdonahue@co.whatcom.wa.us
Whatcom County Street Controls	Whatcom County	Existing	ATMS03, ATMS07	Bellingham	Whatcom Co./Bellingham interlocal agreement	WSDOT		Clark Williams cwilliams@cob.org 360-778-7810
WSDOT Traffic Management Center	WSDOT	Existing	ATIS02, ATIS06, ATMS01, ATMS03, ATMS06, ATMS07, ATMS13	WSP	WSDOT/WSP Joint Agreement	WSDOT		Paul Neel neelp@wsdot.wa.gov 360-788-2517
WTA Transit Management ITS System	WTA	Existing & Planned	APTS01, APTS02, APTS03, APTS04, APTS05, APTS06, APTS07, APTS08, APTS09, APTS10, APTS11					Josh Nylander joshn@ridewta.com 360-752-4595
WTA Transit Signal Priority	Bellingham	Existing	APTS09	WTA	City of Bellingham/Whatcom Transportaton Authority Signal Pre-emptioin Interlocal Agreement	WSDOT		Josh Nylander joshn@ridewta.com 360-752-4595

SYSTEM DETAILS

System Name	Current Description	Future Description
<i>Note: Individual project descriptions are specified in the Transportation Improvement Program (TIP)</i>		
Bellingham Street Controls	Bellingham's traffic signals are controlled by the Bellingham Traffic Management Center. They have recently established Transit Signal Prioritization within city limits. There are also cameras as part of this system.	Bellingham's traffic signals are in the process of being upgraded to allow for control through the TMC. Future improvements may also include adding loop detector stations to provide real-time traffic information.
Ferndale Street Controls	Ferndale's traffic signals are controlled by the Bellingham Traffic Management Center.	
Lynden Street Controls	Lynden's traffic signals are controlled by the Bellingham Traffic Management Center.	
Whatcom County Street Controls	Whatcom County's traffic signals are controlled by the Bellingham Traffic Management Center.	
Whatcom County Road Weather Stations		Whatcom County intends to install automated road weather information systems on select roadways that would dynamically report conditions.

SYSTEM DETAILS

System Name	Current Description	Future Description
<i>Note: Individual project descriptions are specified in the Transportation Improvement Program (TIP)</i>		
SR 539 ITS System	SR 539 currently has connected traffic signals, CCTV, and conduit.	Future improvements to the corridor include additional cameras and conduit, road weather information systems, and additional loop detectors for the border crossing.
SR 543 ITS System	SR 543 currently has connected traffic signals, CCTV, conduit, road weather information systems, and loop detectors.	
SR 9 ITS System	SR 9 currently has CCTV, conduit, cameras, loop detectors, and licence plate readers.	Future improvements to the corridor include additional cameras and conduit, and additional loop detectors for the border crossing.
I-5 Monitoring	The I-5 corridor through Whatcom County currently includes CCTV, loop detectors, and conduit.	Planned enhancements include full freeway ITS in both directions (fiber, detection, vms, cameras, integrated signals, and ramp meters).

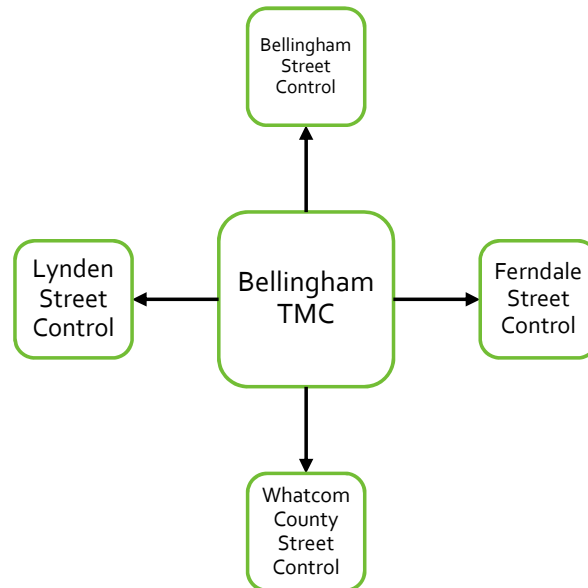
SYSTEM DETAILS

System Name	Current Description	Future Description
-------------	---------------------	--------------------

Note: Individual project descriptions are specified in the Transportation Improvement Program (TIP)

Bellingham Traffic Management Center (TMC)	The TMC controls traffic signals for Bellingham and other jurisdictions in Whatcom County. It also shares control of the cameras and signals at the I-5/SR 539 intersection.	Future projects for the TMC may include upgrading traffic signals for direct control, sharing additional camera controls with WSDOT, and sharing road weather information systems with Whatcom County.
---	--	--

Bellingham Traffic Management Center



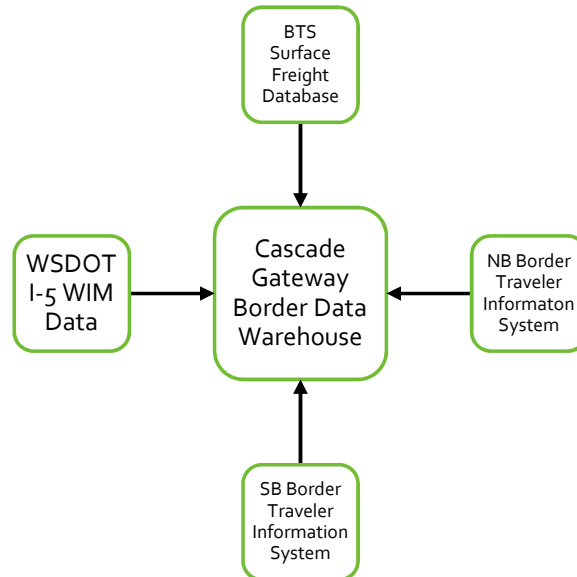
SYSTEM DETAILS

System Name	Current Description	Future Description
-------------	---------------------	--------------------

Note: Individual project descriptions are specified in the Transportation Improvement Program (TIP)

Cascade Gateway Border Data Warehouse	This online data archive stores data from WSDOT's Northbound Border Traveler Information System and BCMOT's Southbound Border Traveler Information System. It also shares data from the BTS Transborder Surface Freight Database.	The system will be expanded to include data archived from the weigh-in-motion detector on I-5, and possibly also GPS fleet data from a third party.
--	---	---

Cascade Gateway Border Data Warehouse



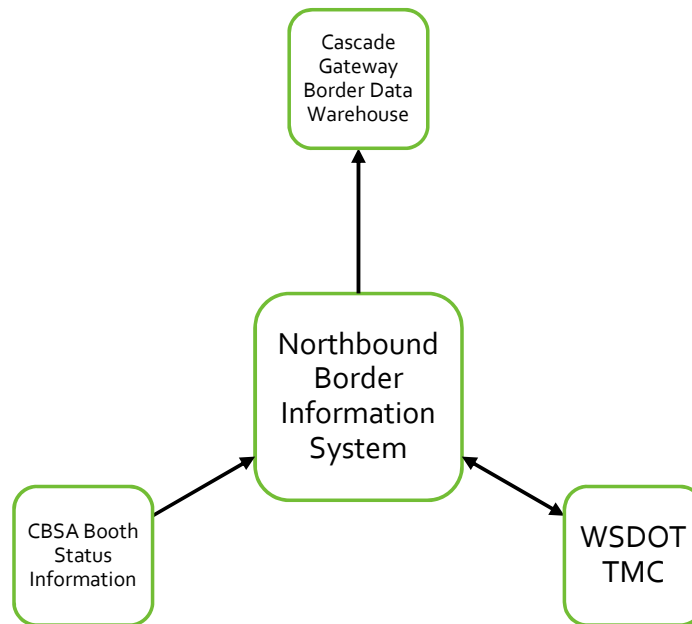
SYSTEM DETAILS

System Name	Current Description	Future Description
-------------	---------------------	--------------------

Note: Individual project descriptions are specified in the Transportation Improvement Program (TIP)

Northbound Border Traveler Information System	This system provides real-time border delay information for all four Cascade Gateway ports-of-entry. Information is updated every five minutes and is displayed on two VMS signs, on the WSDOT website, through the WSDOT Twitter account, and via HAR.	The system hopes to include real-time booth status information from CBSA to improve accuracy and allow for dynamic lane management at certain ports-of-entry. It is also going to add additional data stations, fiber, RWIS, CCTV, and VMS signs at select border locations.
--	---	--

Northbound Border Traveler Information System



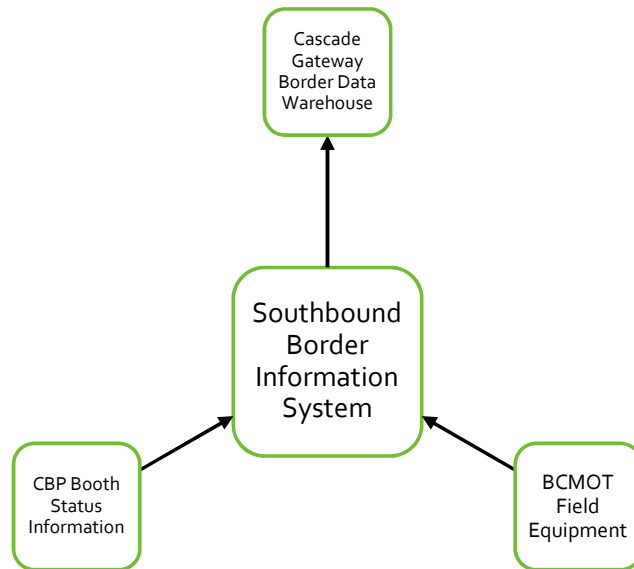
SYSTEM DETAILS

System Name	Current Description	Future Description
-------------	---------------------	--------------------

Note: Individual project descriptions are specified in the Transportation Improvement Program (TIP)

Southbound Border Traveler Information System	This system provides real-time border delay information for all four Cascade Gateway ports-of-entry. Information is updated every five minutes and is displayed on multiple VMS signs throughout the Lower Mainland, on the BCMOT website, and via HAR.	The system hopes to include real-time booth status information from CBP to improve accuracy and allow for dynamic lane management at certain ports-of-entry. It will also be developing a smart phone app and tie into a regional traveler information system.
--	---	--

Southbound Border Traveler Information System

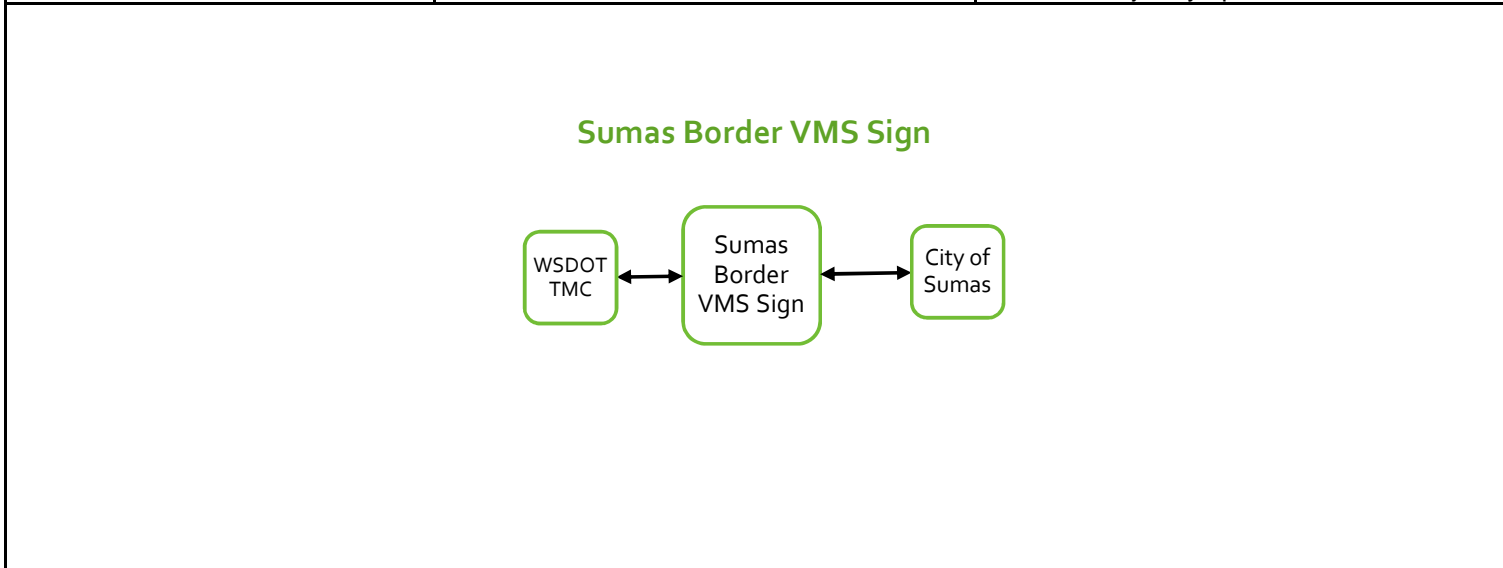


SYSTEM DETAILS

System Name	Current Description	Future Description
-------------	---------------------	--------------------

Note: Individual project descriptions are specified in the Transportation Improvement Program (TIP)

Sumas Border VMS Sign		This project provides a VMS sign in Sumas that will alert commercial vehicles crossing the border to re-route and avoid lengthy passenger vehicle queues that may block their passage. The sign will be owned by WSDOT but jointly operated.
------------------------------	--	--



SYSTEM DETAILS

System Name	Current Description	Future Description
-------------	---------------------	--------------------

Note: Individual project descriptions are specified in the Transportation Improvement Program (TIP)

I-5/Bellingham Traffic Signals	Although the traffic signals at ramps on I-5 through Bellingham are owned by WSDOT, the system is controlled through the Bellingham TMC. WSDOT's TMC shares access to control the signals.	
---------------------------------------	--	--

I-5/Bellingham Traffic Signals

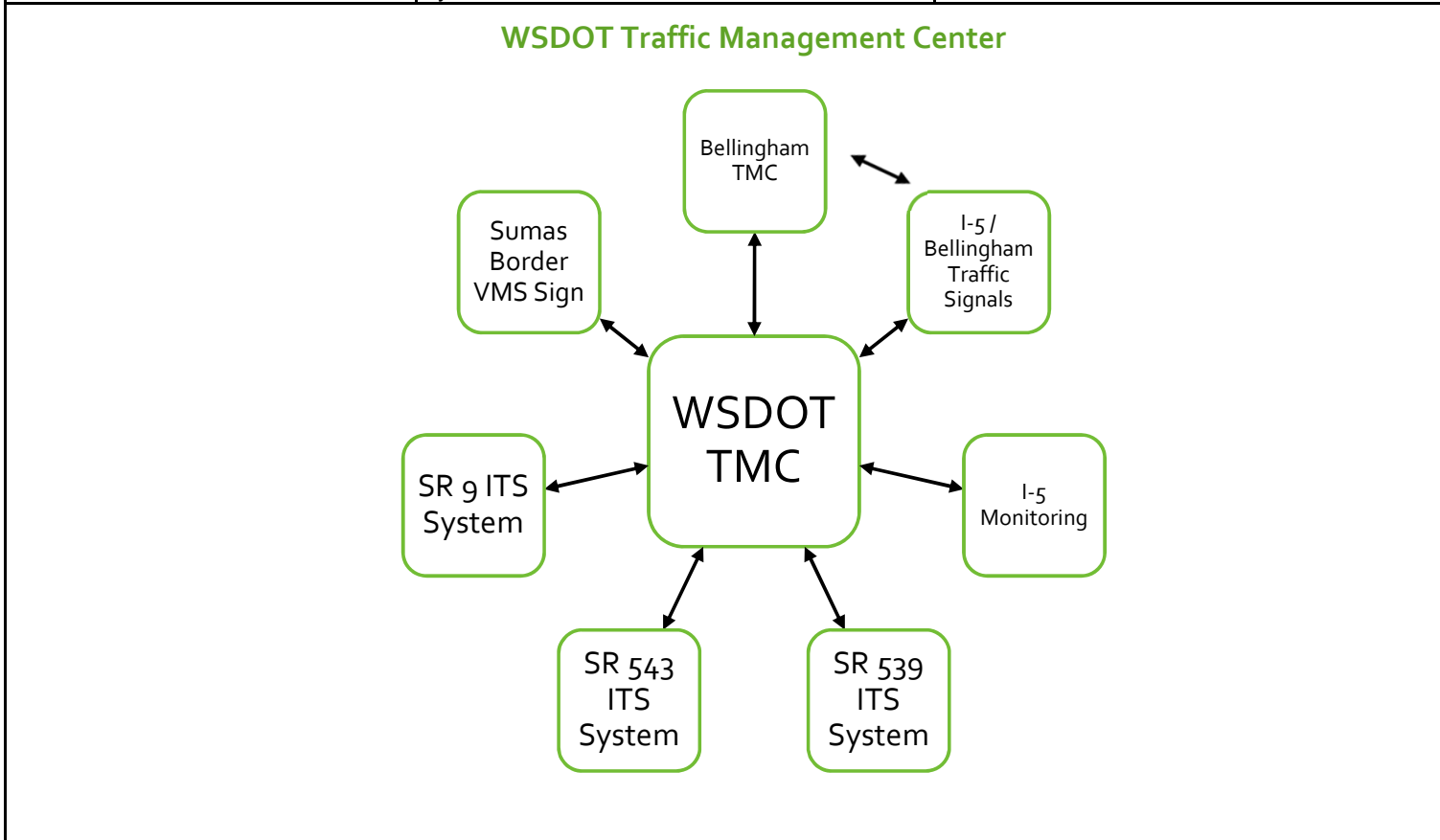


SYSTEM DETAILS

System Name	Current Description	Future Description
-------------	---------------------	--------------------

Note: Individual project descriptions are specified in the Transportation Improvement Program (TIP)

WSDOT Traffic Management Center	WSDOT has a Bellingham Traffic Management Center and a larger Seattle-region center which takes over for the Bellingham TMC after hours. The center coordinates all state route ITS systems and the Northern Border Traveler Information System.	
--	--	--



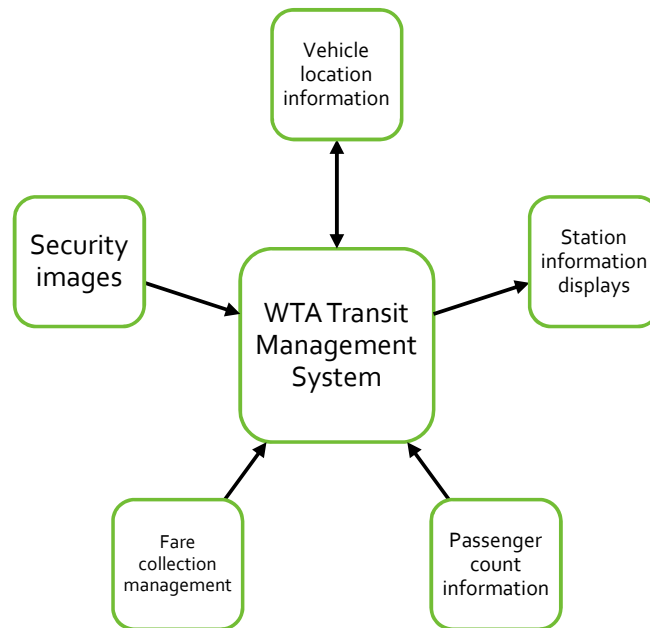
SYSTEM DETAILS

System Name	Current Description	Future Description
-------------	---------------------	--------------------

Note: Individual project descriptions are specified in the Transportation Improvement Program (TIP)

WTA Transit Management ITS System	WTA currently has automated vehicle location available for its paratransit fleet; on-board security systems for most buses; a transit trip planning tool; and security at transit stations.	Future enhancements to the transit management system may allow for automated vehicle location for fixed route; electronic fare payment; real-time transit traveler information; automated fleet management; and passenger counting.
--	---	---


WTA Transit Management ITS System



SYSTEM DETAILS

System Name	Current Description	Future Description
-------------	---------------------	--------------------

Note: Individual project descriptions are specified in the Transportation Improvement Program (TIP)

WTA Transit Signal Priority	Transit signals in the city limits of Bellingham allow for transit vehicles to receive green-light priority at selected intersections.	
<p style="text-align: center;">WTA Transit Signal Priority</p>  <pre> graph LR WTA[WTA vehicle] --> TS[Traffic Signal] B[TMC] --> TS </pre> <p>The diagram illustrates the WTA Transit Signal Priority system. It features three main components: a 'WTA vehicle' on the left, a 'Traffic Signal' in the center, and a 'Bellingham TMC' on the right. All three components are enclosed in rounded rectangular boxes with green borders. A horizontal arrow points from the 'WTA vehicle' to the 'Traffic Signal', and another horizontal arrow points from the 'Bellingham TMC' to the 'Traffic Signal', indicating bidirectional communication between the vehicle and the signal, and between the TMC and the signal.</p>		

Service Packages

Service Package	Service Package Name	Service Package Description
AD1	ITS Data Mart	This service package provides a focused archive that houses data collected and owned by a single agency, district, private sector provider, research institution, or other organization. This focused archive typically includes data covering a single transportation mode and one jurisdiction that is collected from an operational data store and archived for future use. It provides the basic data quality, data privacy, and meta data management common to all ITS archives and provides general query and report access to archive data users.
AD2	ITS Data Warehouse	This service package includes all the data collection and management capabilities provided by the ITS Data Mart, and adds the functionality and interface definitions that allow collection of data from multiple agencies and data sources spanning across modal and jurisdictional boundaries. It performs the additional transformations and provides the additional meta data management features that are necessary so that all this data can be managed in a single repository with consistent formats. The potential for large volumes of varied data suggests additional on-line analysis and data mining features that are also included in this service package in addition to the basic query and reporting user access features offered by the ITS Data Mart.
AD3	ITS Virtual Data Warehouse	This service package provides the same broad access to multimodal, multidimensional data from varied data sources as in the ITS Data Warehouse service package, but provides this access using enhanced interoperability between physically distributed ITS archives that are each locally managed. Requests for data that are satisfied by access to a single repository in the ITS Data Warehouse service package are parsed by the local archive and dynamically translated to requests to remote archives which relay the data necessary to satisfy the request.
APTS01	Transit Vehicle Tracking	This service package monitors current transit vehicle location using an Automated Vehicle Location System. The location data may be used to determine real time schedule adherence and update the transit system's schedule in real-time. Vehicle position may be determined either by the vehicle (e.g., through GPS) and relayed to the infrastructure or may be determined directly by the communications infrastructure. A two-way wireless communication link with the Transit Management Subsystem is used for relaying vehicle position and control measures. Fixed route transit systems may also employ beacons along the route to enable position determination and facilitate communications with each vehicle at fixed intervals. The Transit Management Subsystem processes this information, updates the transit schedule and makes real-time schedule information available to the Information Service Provider.
APTS02	Transit Fixed-Route Operations	This service package performs automated dispatch and system monitoring for fixed-route and flexible-route transit services. This service performs scheduling activities including the creation of schedules, blocks and runs, as well as operator assignment. This service determines the transit vehicle trip performance against the schedule using AVL data and provides information displays at the Transit Management Subsystem. Static and real time transit data is exchanged with Information Service Providers where it is integrated with that from other transportation modes (e.g. rail, ferry, air) to provide the public with integrated and personalized dynamic schedules.

Service Packages

Service Package	Service Package Name	Service Package Description
APTS03	Demand Response Transit Operations	<p>This service package performs automated dispatch and system monitoring for demand responsive transit services. This service performs scheduling activities as well as operator assignment. In addition, this service package performs similar functions to support dynamic features of flexible-route transit services. This package monitors the current status of the transit fleet and supports allocation of these fleet resources to service incoming requests for transit service while also considering traffic conditions. The Transit Management Subsystem provides the necessary data processing and information display to assist the transit operator in making optimal use of the transit fleet. This service includes the capability for a traveler request for personalized transit services to be made through the Information Service Provider (ISP) Subsystem. The ISP may either be operated by a transit management center or be independently owned and operated by a separate service provider. In the first scenario, the traveler makes a direct request to a specific paratransit service. In the second scenario, a third party service provider determines that the paratransit service is a viable means of satisfying a traveler request and makes a reservation for the traveler.</p>
APTS04	Transit Fare Collection Management	<p>This service package manages transit fare collection on-board transit vehicles and at transit stops using electronic means. It allows transit users to use a traveler card or other electronic payment device. Readers located either in the infrastructure or on-board the transit vehicles enable electronic fare payment. Data is processed, stored, and displayed on the transit vehicle and communicated as needed to the Transit Management Subsystem. Two other service packages, ATMS10: Electronic Toll Collection and ATMS16: Parking Facility Management, also provide electronic payment services. These three service packages in combination provide an integrated electronic payment system for transportation services.</p>

Service Packages

Service Package	Service Package Name	Service Package Description
APTS05	Transit Security	<p>This service package provides for the physical security of transit passengers and transit vehicle operators. On-board equipment is deployed to perform surveillance and sensor monitoring in order to warn of potentially hazardous situations. The surveillance equipment includes video (e.g., CCTV cameras), audio systems and/or event recorder systems. The sensor equipment includes threat sensors (e.g., chemical agent, toxic industrial chemical, biological, explosives, and radiological sensors) and object detection sensors (e.g., metal detectors). Transit user or transit vehicle operator activated alarms are provided on-board. Public areas (e.g., transit stops, park and ride lots, stations) are also monitored with similar surveillance and sensor equipment and provided with transit user activated alarms. In addition this service package provides surveillance and sensor monitoring of non-public areas of transit facilities (e.g., transit yards) and transit infrastructure such as bridges, tunnels, and transit railways or bus rapid transit (BRT) guideways. The surveillance equipment includes video and/or audio systems. The sensor equipment includes threat sensors and object detection sensors as described above as well as, intrusion or motion detection sensors and infrastructure integrity monitoring (e.g., rail track continuity checking or bridge structural integrity monitoring).</p> <p>The surveillance and sensor information is transmitted to the Emergency Management Subsystem, as are transit user activated alarms in public secure areas. On-board alarms, activated by transit users or transit vehicle operators are transmitted to both the Emergency Management Subsystem and the Transit Management Subsystem, indicating two possible approaches to implementing this service package.</p> <p>In addition the service package supports remote transit vehicle disabling by the Transit Management Subsystem and transit vehicle operator authentication.</p>
APTS06	Transit Fleet Management	<p>This service package supports automatic transit maintenance scheduling and monitoring. On-board condition sensors monitor system status and transmit critical status information to the Transit Management Subsystem. Hardware and software in the Transit Management Subsystem processes this data and schedules preventative and corrective maintenance. The service package also supports the day to day management of the transit fleet inventory, including the assignment of specific transit vehicles to blocks.</p>
APTS07	Multi-modal Coordination	<p>This service package establishes two way communications between multiple transit and traffic agencies to improve service coordination. Multimodal coordination between transit agencies can increase traveler convenience at transit transfer points and clusters (a collection of stops, stations, or terminals where transfers can be made conveniently) and also improve operating efficiency. Transit transfer information is shared between Multimodal Transportation Service Providers and Transit Agencies.</p>

Service Packages

Service Package	Service Package Name	Service Package Description
APTS08	Transit Traveler Information	This service package provides transit users at transit stops and on-board transit vehicles with ready access to transit information. The information services include transit stop annunciation, imminent arrival signs, and real-time transit schedule displays that are of general interest to transit users. Systems that provide custom transit trip itineraries and other tailored transit information services are also represented by this service package.
APTS09	Transit Signal Priority	This service package determines the need for transit priority on routes and at certain intersections and requests transit vehicle priority at these locations. The signal priority may result from limited local coordination between the transit vehicle and the individual intersection for signal priority or may result from coordination between transit management and traffic management centers. Coordination between traffic and transit management is intended to improve on-time performance of the transit system to the extent that this can be accommodated without degrading overall performance of the traffic network.
APTS10	Transit Passenger Counting	This service package counts the number of passengers entering and exiting a transit vehicle using sensors mounted on the vehicle and communicates the collected passenger data back to the management center. The collected data can be used to calculate reliable ridership figures and measure passenger load information at particular stops.
APTS11	Multimodal Connection Protection	This service package supports the coordination of multimodal services to optimize the travel time of travelers as they move from mode to mode (or to different routes within a single mode). A near term function supported by this service package would be for a single transit agency to coordinate crossing routes so that passengers on one route would have the opportunity to transfer with minimum wait time to another route within the same transit system. The next level of complexity of this service package would be for this coordination to occur across transit agencies, or between transit agencies and other modes of transportation. The most advanced functions of this service package would be to track the route of an individual traveler and ensure that connections are properly scheduled on an individual basis. This final capability represents a long-term functionality, which could be managed either through an Information Serviced Provider or through a Transit Management subsystem.
ATIS01	Broadcast Traveler Information	This service package collects traffic conditions, advisories, general public transportation, toll and parking information, incident information, roadway maintenance and construction information, air quality and weather information, and broadcasts the information to travelers using technologies such as FM subcarrier, satellite radio, cellular data broadcasts, and Internet web casts. The information may be provided directly to travelers or provided to merchants and other traveler service providers so that they can better inform their customers of travel conditions. Different from the service package ATMS06 - Traffic Information Dissemination, which provides localized HAR and DMS information capabilities, ATIS01 provides a wide area digital broadcast service. Successful deployment of this service package relies on availability of real-time traveler information from roadway instrumentation, probe vehicles or other sources.

Service Packages

Service Package	Service Package Name	Service Package Description
ATIS02	Interactive Traveler Information	This service package provides tailored information in response to a traveler request. Both real-time interactive request/response systems and information systems that "push" a tailored stream of information to the traveler based on a submitted profile are supported. The traveler can obtain current information regarding traffic conditions, roadway maintenance and construction, transit services, ride share/ride match, parking management, detours and pricing information. Although the Internet is the predominate network used for traveler information dissemination, a range of two-way wide-area wireless and fixed-point to fixed-point communications systems may be used to support the required data communications between the traveler and Information Service Provider. A variety of interactive devices may be used by the traveler to access information prior to a trip or en route including phone via a 511-like portal and web pages via kiosk, personal digital assistant, personal computer, and a variety of in-vehicle devices. This service package also allows value-added resellers to collect transportation information that can be aggregated and be available to their personal devices or remote traveler systems to better inform their customers of transportation conditions. Successful deployment of this service package relies on availability of real-time transportation data from roadway instrumentation, transit, probe vehicles or other means. A traveler may also input personal preferences and identification information via a "traveler card" that can convey information to the system about the traveler as well as receive updates from the system so the card can be updated over time.
ATIS03	Autonomous Route Guidance	This service package relies on in-vehicle sensory, location determination, computational, map database, and interactive driver interface equipment to enable route planning and detailed route guidance based on static, stored information. No communication with the infrastructure is assumed or required. Identical capabilities are available to the traveler outside the vehicle by integrating a similar suite of equipment into portable devices.
ATIS04	Dynamic Route Guidance	This service package offers advanced route planning and guidance that is responsive to current conditions. The package combines the autonomous route guidance user equipment with a digital receiver capable of receiving real-time traffic, transit, and road condition information, which is considered by the user equipment in provision of route guidance.
ATIS05	ISP Based Trip Planning and Route Guidance	This service package offers the user trip planning and en-route guidance services. It generates a trip plan, including a multimodal route and associated service information (e.g., parking information), based on traveler preferences and constraints. Routes may be based on static information or reflect real time network conditions. Unlike ATIS3 and ATIS4, where the user equipment determines the route, the route determination functions are performed in the Information Service Provider Subsystem in this service package. The trip plan may be confirmed by the traveler and advanced payment and reservations for transit and alternate mode (e.g., airline, rail, and ferry) trip segments, and ancillary services (e.g., parking reservations) are accepted and processed. The confirmed trip plan may include specific routing information that can be supplied to the traveler as general directions or as turn-by-turn route guidance depending on the level of user equipment.

Service Packages

Service Package	Service Package Name	Service Package Description
ATIS06	Transportation Operations Data Sharing	This service package makes real-time transportation operations data available to transportation system operators. The Information Service Provider collects, processes, and stores current information on traffic and travel conditions and other information about the current state of the transportation network and makes this information available to transportation system operators, facilitating the exchange of qualified, real-time information between agencies. Using the provided information, transportation system operators can manage their individual systems based on an overall view of the regional transportation system. The regional transportation operations data resource represented by the Information Service Provider may be implemented as a web application that provides a web-based access to system operators, an enterprise database that provides a network interface to remote center applications, or any implementation that supports regional sharing of real-time transportation operations data.
ATIS07	Travel Services Information and Reservation	This service package provides travel information and reservation services to the user. These additional traveler services may be provided using the same basic user equipment used for Interactive Traveler Information. This service package provides multiple ways for accessing information either while en route in a vehicle using wide-area wireless communications or pre-trip via fixed-point to fixed-point connections.
ATIS08	Dynamic Ridesharing	This service package provides dynamic ridesharing/ride matching services to travelers. This service could allow near real time ridesharing reservations to be made through the same basic user equipment used for Interactive Traveler Information. This ridesharing/ride matching capability also includes arranging connections to transit or other multimodal services.
ATIS09	In Vehicle Signing	This service package augments regulatory, warning, and informational signs and signals by providing information directly to drivers through in-vehicle devices. The information provided would include static sign information (e.g., stop, curve warning, guide signs, service signs, and directional signs) and dynamic information (e.g., current signal states including highway intersection and highway-rail intersection status and local conditions warnings identified by local environmental sensors). It includes short range communications between field equipment and the vehicle and connections to the Traffic Management Subsystem for monitoring and control. This service package also includes the capability for maintenance and construction, transit, and emergency vehicles to transmit sign information to vehicles in the vicinity so that in vehicle signing can be used without fixed infrastructure in work zones, around incidents, and in areas where transit operations impacts traffic.
ATIS10	Short Range Communications Traveler Information	This service package provides location-specific or situation-relevant information to travelers in vehicles using Dedicated Short Range Communications (DSRC) infrastructure supporting mobility applications for connected vehicles. DSRC is used to deliver real-time traveler information including travel times, incident information, road conditions, and emergency traveler information to vehicles as they pass DSRC roadside equipment along their route. This service package provides public information that is available to all equipped vehicles in the vicinity of the roadside equipment.

Service Packages

Service Package	Service Package Name	Service Package Description
ATMS01	Network Surveillance	This service package includes traffic detectors, other surveillance equipment, the supporting field equipment, and fixed-point to fixed-point communications to transmit the collected data back to the Traffic Management Subsystem. The derived data can be used locally such as when traffic detectors are connected directly to a signal control system or remotely (e.g., when a CCTV system sends data back to the Traffic Management Subsystem). The data generated by this service package enables traffic managers to monitor traffic and road conditions, identify and verify incidents, detect faults in indicator operations, and collect census data for traffic strategy development and long range planning. The collected data can also be analyzed and made available to users and the Information Service Provider Subsystem.
ATMS02	Traffic Probe Surveillance	This service package provides an alternative approach for surveillance of the roadway network. Two general implementation paths are supported by this service package: 1) wide-area wireless communications between the vehicle and center is used to communicate vehicle operational information and status directly to the center, and 2) dedicated short range communications between passing vehicles and the roadside is used to provide equivalent information to the center. The first approach leverages wide area communications equipment that may already be in the vehicle to support personal safety and advanced traveler information services. The second approach utilizes vehicle equipment that supports toll collection, in-vehicle signing, and other short range communications applications identified within the architecture. The service package enables transportation operators and traveler information providers to monitor road conditions, identify incidents, analyze and reduce the collected data, and make it available to users and private information providers. It requires one of the communications options identified above, on-board equipment, data reduction software, and fixed-point to fixed-point links between centers to share the collected information. Both "Opt out" and "Opt in" strategies are available to ensure the user has the ability to turn off the probe functions to ensure individual privacy. Due to the large volume of data collected by probes, data reduction techniques are required, such as the ability to identify and filter out-of-bounds or extreme data reports.
ATMS03	Traffic Signal Control	This service package provides the central control and monitoring equipment, communication links, and the signal control equipment that support traffic control at signalized intersections. A range of traffic signal control systems are represented by this service package ranging from fixed-schedule control systems to fully traffic responsive systems that dynamically adjust control plans and strategies based on current traffic conditions and priority requests. This service package is generally an intra-jurisdictional package. Systems that achieve coordination across jurisdictions by using a common time base or other strategies that do not require real time coordination would also be represented by this package. Coordination of traffic signal systems using real-time communications is covered in the ATMS07-Regional Traffic Management service package. This service package is consistent with typical traffic signal control systems.

Service Packages

Service Package	Service Package Name	Service Package Description
ATMS04	Traffic Metering	This service package provides central monitoring and control, communications, and field equipment that support metering of traffic. It supports the complete range of metering strategies including ramp, interchange, and mainline metering. This package incorporates the instrumentation included in the Network Surveillance service package (traffic sensors are used to measure traffic flow and queues) to support traffic monitoring so responsive and adaptive metering strategies can be implemented. Also included is configurable field equipment to provide information to drivers approaching a meter, such as advance warning of the meter, its operational status (whether it is currently on or not, how many cars per green are allowed, etc.), lane usage at the meter (including a bypass lane for HOVs) and existing queue at the meter.
ATMS05	HOV Lane Management	This service package manages HOV lanes by coordinating freeway ramp meters and connector signals with HOV lane usage signals. Preferential treatment is given to HOV lanes using special bypasses, reserved lanes, and exclusive rights-of-way that may vary by time of day. Vehicle occupancy detectors may be installed to verify HOV compliance and to notify enforcement agencies of violations.
ATMS06	Traffic Information Dissemination	This service package provides driver information using roadway equipment such as dynamic message signs or highway advisory radio. A wide range of information can be disseminated including traffic and road conditions, closure and detour information, travel restrictions, incident information, and emergency alerts and driver advisories. This package provides information to drivers at specific equipped locations on the road network. Careful placement of the roadway equipment provides the information at points in the network where the drivers have recourse and can tailor their routes to account for the new information. This package also covers the equipment and interfaces that provide traffic information from a traffic management center to the media (for instance via a direct tie-in between a traffic management center and radio or television station computer systems), Transit Management, Emergency Management, and Information Service Providers. A link to the Maintenance and Construction Management subsystem allows real time information on road/bridge closures and restrictions due to maintenance and construction activities to be disseminated. The sharing of transportation operations data described in this service package also supports other services like ATMS09-Traffic Decision Support and Demand Management.

Service Packages

Service Package	Service Package Name	Service Package Description
ATMS07	Regional Traffic Management	<p>This service package provides for the sharing of traffic information and control among traffic management centers to support regional traffic management strategies. Regional traffic management strategies that are supported include inter-jurisdictional, real-time coordinated traffic signal control systems and coordination between freeway operations and traffic signal control within a corridor. This service package advances the ATMS03-Traffic Signal Control and ATMS04-Traffic Metering service packages by adding the communications links and integrated control strategies that enable integrated, interjurisdictional traffic management. The nature of optimization and extent of information and control sharing is determined through working arrangements between jurisdictions. This package relies principally on roadside instrumentation supported by the Traffic Signal Control and Traffic Metering service packages and adds hardware, software, and fixed-point to fixed-point communications capabilities to implement traffic management strategies that are coordinated between allied traffic management centers. Several levels of coordination are supported from sharing of information through sharing of control between traffic management centers.</p>
ATMS08	Traffic Incident Management System	<p>This service package manages both unexpected incidents and planned events so that the impact to the transportation network and traveler safety is minimized. The service package includes incident detection capabilities through roadside surveillance devices (e.g. CCTV) and through regional coordination with other traffic management, maintenance and construction management and emergency management centers as well as rail operations and event promoters. Information from these diverse sources is collected and correlated by this service package to detect and verify incidents and implement an appropriate response. This service package supports traffic operations personnel in developing an appropriate response in coordination with emergency management, maintenance and construction management, and other incident response personnel to confirmed incidents. The response may include traffic control strategy modifications or resource coordination between center subsystems. Incident response also includes presentation of information to affected travelers using the Traffic Information Dissemination service package and dissemination of incident information to travelers through the Broadcast Traveler Information or Interactive Traveler Information service packages. The roadside equipment used to detect and verify incidents also allows the operator to monitor incident status as the response unfolds. The coordination with emergency management might be through a CAD system or through other communication with emergency field personnel. The coordination can also extend to tow trucks and other allied response agencies and field service personnel.</p>

Service Packages

Service Package	Service Package Name	Service Package Description
ATMS09	Transportation Decision Support and Demand Management	<p>This service package recommends courses of action to traffic operations personnel based on an assessment of current and forecast road network performance. Recommendations may include predefined incident response plans and regional surface street and freeway control strategies that correct network imbalances. Where applicable, this service package also recommends transit, parking, and toll strategies to influence traveler route and mode choices to support travel demand management (TDM) programs and policies managing both traffic and the environment. TDM recommendations are coordinated with transit, parking, and toll administration centers to support regional implementation of TDM strategies. Incident response and congestion management recommendations are implemented by the local traffic management center and coordinated with other regional centers by other service packages (see ATMS07-Regional Traffic Management and ATMS08-Traffic Incident Management). All recommendations are based on historical evaluation, real-time assessment, and forecast of the roadway network performance based on predicted travel demand patterns. Traffic data is collected from sensors and surveillance equipment as well as other transportation management centers (see ATIS06-Transportation Operations Data Sharing). Forecasted traffic loads are derived from historical data and route plans supplied by the Information Service Provider Subsystem. This service package also collects air quality, parking availability, transit usage, and vehicle occupancy data to support TDM, where applicable.</p>
ATMS10	Electronic Toll Collection	<p>This service package provides toll operators with the ability to collect tolls electronically and detect and process violations. The fees that are collected may be adjusted to implement demand management strategies. Field-Vehicle Communication between the roadway equipment and the vehicle is required as well as Fixed Point-Fixed Point interfaces between the toll collection equipment and transportation authorities and the financial infrastructure that supports fee collection. Toll violations are identified and electronically posted to vehicle owners. Standards, inter-agency coordination, and financial clearinghouse capabilities enable regional, and ultimately national interoperability for these services. Two other service packages, APTS04: Transit Fare Collection Management and ATMS16: Parking Facility Management also provide electronic payment services. These three service packages in combination provide an integrated electronic payment system for transportation services.</p> <p>The vehicle equipment and roadside readers that these systems utilize can also be used to collect road use statistics for highway authorities. This data can be collected as a natural by-product of the toll collection process or collected by separate readers that are dedicated to probe data collection.</p>

Service Packages

Service Package	Service Package Name	Service Package Description
ATMS11	Emissions Monitoring and Management	This service package monitors individual vehicle emissions and provides general air quality monitoring using distributed sensors to collect the data. The collected information is transmitted to the emissions management subsystem for processing. Both area wide air quality monitoring and point emissions monitoring are supported by this service package. For area wide monitoring, this service package measures air quality, identifies sectors that are non-compliant with air quality standards, and collects, stores and reports supporting statistical data. For point emissions monitoring, this service package collects data from on-board diagnostic systems and measures tail pipe emissions to identify vehicles that exceed emissions standards and/or clean vehicles that could be released from standard emissions tests, depending on policy and regulations. Summary emissions information or warnings can also be displayed to drivers. The gathered information can be used to implement environmentally sensitive TDM programs, policies, and regulations.
ATMS12	Roadside Lighting System Control	This service package includes systems that manage electrical lighting systems by monitoring operational conditions and using the lighting controls to vary the amount of light provided along the roadside. These systems allow a center to control lights based on traffic conditions, time-of-day, and the occurrence of incidents. Such systems can increase the safety of a roadway segment by increasing lighting and conserve energy at times when conditions warrant a reduction in the amount of lighting.
ATMS13	Standard Railroad Grade Crossing	This service package manages highway traffic at highway-rail intersections (HRIs) where operational requirements do not dictate more advanced features (e.g., where rail operational speeds are less than 80 miles per hour). Both passive (e.g., the crossbuck sign) and active warning systems (e.g., flashing lights and gates) are supported. (Note that passive systems exercise only the single interface between the roadway subsystem and the driver in the architecture definition.) These traditional HRI warning systems may also be augmented with other standard traffic management devices. The warning systems are activated on notification by interfaced wayside equipment of an approaching train. The equipment at the HRI may also be interconnected with adjacent signalized intersections so that local control can be adapted to highway-rail intersection activities. Health monitoring of the HRI equipment and interfaces is performed; detected abnormalities are reported to both highway and railroad officials through wayside interfaces and interfaces to the traffic management subsystem.

Service Packages

Service Package	Service Package Name	Service Package Description
ATMS14	Advanced Railroad Grade Crossing	This service package manages highway traffic at highway-rail intersections (HRIs) where operational requirements demand advanced features (e.g., where rail operational speeds are greater than 80 miles per hour). This service package includes all capabilities from the Standard Railroad Grade Crossing service package and augments these with additional safety features to mitigate the risks associated with higher rail speeds. The active warning systems supported by this service package include positive barrier systems that preclude entrance into the intersection when the barriers are activated. Like the Standard package, the HRI equipment is activated on notification by wayside interface equipment which detects, or communicates with the approaching train. In this service package, the wayside equipment provides additional information about the arriving train so that the train's direction of travel, estimated time of arrival, and estimated duration of closure may be derived. This enhanced information may be conveyed to the driver prior to, or in context with, warning system activation. This service package also includes additional detection capabilities that enable it to detect an entrapped or otherwise immobilized vehicle within the HRI and provide an immediate notification to highway and railroad officials.
ATMS15	Railroad Operations Coordination	This service package provides an additional level of strategic coordination between freight rail operations and traffic management centers. Rail operations provides train schedules, maintenance schedules, and any other forecast events that will result in highway-rail intersection (HRI) closures. This information is used to develop forecast HRI closure times and durations that may be used in advanced traffic control strategies or to enhance the quality of traveler information.
ATMS16	Parking Facility Management	This service package provides enhanced monitoring and management of parking facilities. It assists in the management of parking operations, coordinates with transportation authorities, and supports electronic collection of parking fees. This service package collects current parking status, shares this data with Information Service Providers and Traffic Management, and collects parking fees using the same in-vehicle equipment utilized for electronic toll collection or contact or proximity traveler cards used for electronic payment. Two other service packages, APTS04: Transit Fare Collection Management and ATMS10: Electronic Toll Collection also provide electronic payment services. These three service packages in combination provide an integrated electronic payment system for transportation services.
ATMS17	Regional Parking Management	This service package supports communication and coordination between equipped parking facilities and also supports regional coordination between parking facilities and traffic and transit management systems. This service package also shares information with transit management systems and information service providers to support multimodal travel planning, including parking reservation capabilities. Information including current parking availability, system status, and operating strategies are shared to enable local parking facility management that supports regional transportation strategies.

Service Packages

Service Package	Service Package Name	Service Package Description
ATMS18	Reversible Lane Management	This service package provides for the management of reversible lane facilities. In addition to standard surveillance capabilities, this service package includes sensory functions that detect wrong-way vehicles and other special surveillance capabilities that mitigate safety hazards associated with reversible lanes. The package includes the field equipment, physical lane access controls, and associated control electronics that manage and control these special lanes. This service package also includes the equipment used to electronically reconfigure intersections and manage right-of-way to address dynamic demand changes and special events.
ATMS19	Speed Warning and Enforcement	<p>This service package monitors vehicle speeds and supports warning drivers when their speed is excessive. Also the service includes notifications to an enforcement agency to enforce the speed limit of the roadway. Speed monitoring can be made via spot speed or average speed measurements. Roadside equipment can display the speed of passing vehicles and/or suggest a safe driving speed. Environmental conditions and vehicle characteristics may be monitored and factored into the safe speed advisories that are provided to the motorist. For example, warnings can be generated recognizing the limitations of a given vehicle for the geometry of the roadway such as rollover risk for tall vehicles.</p> <p>This service focuses on monitoring of vehicle speeds and enforcement of the speed limit while the variable speed limits service (covered in ATMS22-Variable Speed Limits service package) focuses on varying the posted speed limits to create more uniform speeds along a roadway, to promote safer driving during adverse conditions (such as fog) and/or to reduce air pollution.</p>
ATMS20	Drawbridge Management	This service package supports systems that manage drawbridges at rivers and canals and other multimodal crossings (other than railroad grade crossings which are specifically covered by other service packages). The equipment managed by this service package includes control devices (e.g., gates, warning lights, dynamic message signs) at the drawbridge as well as the information systems that are used to keep travelers apprised of current and forecasted drawbridge status.
ATMS21	Roadway Closure Management	This service package closes roadways to vehicular traffic when driving conditions are unsafe, maintenance must be performed, and other scenarios where access to the roadway must be prohibited. The service package includes automatic or remotely controlled gates or barriers that control access to roadway segments including ramps and traffic lanes. Remote control systems allow the gates to be controlled from a central location or from a vehicle at the gate/barrier location, improving system efficiency and reducing personnel exposure to unsafe conditions during severe weather and other situations where roads must be closed. Surveillance systems allow operating personnel to visually verify the safe activation of the closure system and driver information systems (e.g., DMS) provide closure information to motorists in the vicinity of the closure. The equipment managed by this service package includes the control and monitoring systems, the field devices (e.g., gates, warning lights, DMS, CCTV cameras) at the closure location(s), and the information systems that notify other systems of a closure. This service package covers general road closure applications; specific closure systems that are used at railroad grade crossings, drawbridges, reversible lanes, etc. are covered by other ATMS service packages.

Service Packages

Service Package	Service Package Name	Service Package Description
ATMS22	Variable Speed Limits	<p>This service package sets variable speed limits along a roadway to create more uniform speeds, to promote safer driving during adverse conditions (such as fog), and/or to reduce air pollution. Also known as speed harmonization, this service monitors traffic and environmental conditions along the roadway. Based on the measured data, the system calculates and sets suitable speed limits, usually by lane. Equipment over and along the roadway displays the speed limits and additional information such as basic safety rules and current traffic information. The system can be centrally monitored and controlled by a traffic management center or it can be autonomous.</p> <p>This service establishes variable speed limits and communicates the speed limits to drivers. Speed warnings and enforcement of speeds limits, including variable speed limits, is covered in the ATMS19-Automated Speed Warning and Enforcement service package.</p> <p>Variable speed limits are an Active Traffic Management (ATM) strategy and are typically used in conjunction with other ATM strategies (such as ATMS23-Dynamic Lane Management and Shoulder Use and ATMS24-Dynamic Roadway Warning).</p>
ATMS23	Dynamic Lane Management and Shoulder Use	<p>This service package provides for active management of travel lanes along a roadway. The package includes the field equipment, physical overhead lane signs and associated control electronics that are used to manage and control specific lanes and/or the shoulders. This equipment can be used to change the lane configuration on the roadway according to traffic demand and lane destination along a typical roadway section or on approach to or access from a border crossing, multimodal crossing or intermodal freight depot. This package can be used to allow temporary or interim use of shoulders as travel lanes. The equipment can be used to electronically reconfigure intersections and interchanges and manage right-of-way dynamically including merges. Also, lanes can be designated for use by special vehicles only, such as buses, high occupancy vehicles (HOVs), vehicles attending a special event, etc. Prohibitions or restrictions of types of vehicles from using particular lanes can be implemented.</p> <p>The lane management system can be centrally monitored and controlled by a traffic management center or it can be autonomous. This service also can include automated enforcement equipment that notifies the enforcement agency of violators of the lane controls.</p> <p>Dynamic lane management and shoulder use is an Active Traffic Management (ATM) strategy and is typically used in conjunction with other ATM strategies (such as ATMS22-Variable Speed Limits and ATMS24-Dynamic Roadway Warning).</p>

Service Packages

Service Package	Service Package Name	Service Package Description
ATMS24	Dynamic Roadway Warning	<p>This service package includes systems that dynamically warn drivers approaching hazards on a roadway. Such hazards include roadway weather conditions, road surface conditions, traffic conditions including queues, obstacles or animals in the roadway and any other transient event that can be sensed. These dynamic roadway warning systems can alert approaching drivers via warning signs, flashing lights, in-vehicle messages, etc. Such systems can increase the safety of a roadway by reducing the occurrence of incidents. The system can be centrally monitored and controlled by a traffic management center or it can be autonomous.</p> <p>Speed warnings that consider the limitations of a given vehicle for the geometry of the roadway (e.g., rollover risk for tall vehicles) are not included in this service package but are covered by the ATMS19 – Speed Warning and Enforcement service package.</p> <p>Roadway warning systems, especially queue warning systems are an Active Traffic Management (ATM) strategy and are typically used in conjunction with other ATM strategies (such as ATMS22-Variable Speed Limits and ATMS23-Dynamic Lane Management and Shoulder Use).</p>

Service Packages

Service Package	Service Package Name	Service Package Description
ATMS25	VMT Road User Payment	<p>This service package facilitates charging fees to roadway vehicle owners for using specific roadways with potentially differential payment rates based on time-of-day, which specific roadway is used, and class of vehicle (a local policy decision by each roadway owner). Vehicle owners need only register with a single payment entity of their choice (a participating state, municipal, or regional DOT, an authority, or a private entity), and payments are reconciled by the entity receiving payment (and travel history) with all roadway owners that participate in the VMT payment scheme, which may also include the Federal government. Vehicle owners would pay nothing for distances traveled where there are no payments required (e.g. in jurisdictions that have not implemented a distance based payment or for roadway operators that collect payment using traditional tolls), although a Federal payment rate might cover some or all roadway operations (a Federal policy decision). Basic operation depends on the vehicle tracking its own location, and periodically reporting its travel history to the registered entity receiving payment using C-V communications. Roadway VMT Payment can duplicate the functions of current toll road payment schemes based on F-V communications, parking payment functions, as well as augment and/or replace federal and state gasoline taxes (which are otherwise ineffective for vehicles that don't use gasoline).</p> <p>The payments per distance traveled can be structured to provide some amount of demand management by motivating vehicle owner travel choices to minimize payments. The use of this service package for demand management is a local policy decision by each roadway owner.</p> <p>Alternatively, for vehicle owners that prefer a strictly odometer ("high privacy") based payment approach (that does not need to record and report specific locations and times of travel), then the payment amount may assume a payment rate corresponding to the most expensive roads at the most expensive times. Specific payment rates for this option are a local policy decision.</p> <p>Odometer readings (from vehicle registration and periodic safety inspection events stored at the state DOT where the vehicle is registered) can be used as a back-office audit to detect gross vehicle equipment failures and fraud (e.g. disabling or dismounting vehicle equipment). In addition, vehicle equipment can be read by fixed or mobile roadside equipment using F-V communications for a more immediate audit of in-vehicle equipment and enforcement (for vehicle owners that have not chosen the odometer-only method of payment).</p> <p>Payment can be made periodically through a normal bill/payment cycle that is part of the registration process a vehicle owner chooses, or using a vehicle mounted or entered payment instrument/information with vehicle operator or owner initiated payment points. This facilitates payment by vehicle operators (instead of owners) for various commercial operations such as rental vehicles, taxi operators.</p>

Service Packages

Service Package	Service Package Name	Service Package Description
ATMS26	Mixed Use Warning Systems	This service package supports the sensing and warning systems used to interact with pedestrians, bicyclists, and other vehicles that operate on the main vehicle roadways, or on pathways which intersect the main vehicle roadways. These systems could allow automated warning or active protection for this class of users.
AVSS01	Vehicle Safety Monitoring	This service package will diagnose critical components of the vehicle and warn the driver of potential dangers. On-board sensors will determine the vehicle's condition, performance, on-board safety data, and display information.
AVSS02	Driver Safety Monitoring	This service package will determine the driver's condition, and warn the driver of potential dangers. On-board sensors will determine the driver's condition, performance, on-board safety data, and display information.
AVSS03	Longitudinal Safety Warning	This service package allows for longitudinal warning. It utilizes safety sensors and collision sensors. It requires on-board sensors to monitor the areas in front of and behind the vehicle and present warnings to the driver about potential hazards.
AVSS04	Lateral Safety Warning	This service package allows for lateral warning. It utilizes safety sensors and collision sensors. It requires on-board sensors to monitor the areas to the sides of the vehicle and present warnings to the driver about potential hazards.
AVSS05	Intersection Safety Warning	This service package monitors vehicles approaching an intersection and warns drivers when hazardous conditions are detected. The service package detects impending violations (e.g., red-light violations) and potential conflicts between vehicles occupying or approaching the intersection (e.g., situations where a left turn would be unsafe because of approaching traffic). When a potentially hazardous condition is detected, a warning is communicated to the involved vehicles using short range communications and/or signs/signals in the intersection.
AVSS06	Pre-Crash Restraint Deployment	This service package provides in-vehicle sensors and on-board communications to monitor the vehicle's local environment, determine collision probability and deploy a pre-crash safety system. It will include on-board sensors to measure lateral and longitudinal gaps and together with weather and roadway conditions will determine lateral and longitudinal collision probability. It will exchange messages with other equipped vehicles to determine the precise location of surrounding vehicles. It will deploy a pre-crash safety system when a crash is imminent.
AVSS07	Driver Visibility Improvement	This service package will enhance driver visibility using an enhanced vision system. On-board display hardware is needed
AVSS08	Advanced Vehicle Longitudinal Control	This service package automates the speed and headway control functions on board the vehicle. It utilizes safety sensors and collision sensors combined with vehicle dynamics processing to control the throttle and brakes. It requires on-board sensors to measure longitudinal gaps and a processor for controlling the vehicle speed.
AVSS09	Advanced Vehicle Lateral Control	This service package automates the steering control on board the vehicle. It utilizes safety sensors and collision sensors combined with vehicle dynamics processing to control the steering. It requires on-board sensors to measure lane position and lateral deviations and a processor for controlling the vehicle steering.

Service Packages

Service Package	Service Package Name	Service Package Description
AVSS10	Intersection Collision Avoidance	This service package will determine the probability of an intersection collision and provide timely warnings to approaching vehicles so that avoidance actions can be taken. This service package builds on the Intersection Safety Warning field and in-vehicle equipment and adds equipment in the vehicle that can take control of the vehicle to avoid intersection violations and potential collisions. The same sensors and communications equipment in the roadway infrastructure are used to assess vehicle locations and speeds near an intersection. This information is determined and communicated to the approaching vehicle using a short range communications system. The vehicle uses this information to develop control actions which alter the vehicle's speed and steering control and potentially activate its pre-crash safety system.
AVSS11	Automated Vehicle Operations	This service package enables "hands-off" operation of the vehicle on automated portions of the highway system. Implementation requires lateral lane holding, vehicle speed and steering control. Communications between vehicles and between the vehicles and supporting infrastructure equipment supports cooperative check-in to the automated portion of the system and transition to automated mode, coordination of maneuvers between vehicles in automated mode, and checkout from the automated system as the driver resumes control of the vehicle.
AVSS12	Cooperative Vehicle Safety Systems	This service package enhances the on-board longitudinal and lateral warning stand-alone systems by exchanging messages with other surrounding vehicles and roadside equipment. Vehicles send out information concerning their location, speed, and direction to surrounding vehicles. The roadside equipment provides information about potential safety hazards in the vehicle path such as stalled (unequipped) vehicles, wrong-way drivers, debris, or water hazards. The on-board systems can then process this information and present warnings to the driver including headway warnings, merge warnings, unsafe passing warnings, and warnings about hazards detected in the vehicle path. Special messages from approaching emergency vehicles may also be received and processed.
CVO01	Carrier Operations and Fleet Management	This service package provides the capabilities to manage a fleet of commercial vehicles. The Fleet and Freight Management subsystem provides the route for a commercial vehicle by either utilizing an in-house routing software package or an Information Service Provider. Routes generated by either approach are constrained by hazardous materials and other restrictions (such as height or weight). Any such restricted areas are determined by the Commercial Vehicle Administration. A route would be electronically sent to the Commercial Vehicle with any appropriate dispatch instructions. The location of the Commercial Vehicle can be monitored by the Fleet and Freight Management subsystem and routing changes can be made depending on current road network conditions. Once a route has been assigned, changes must be coordinated between the Fleet and Freight Management subsystem and the Commercial Vehicle. Commercial Vehicle Drivers would be alerted to any changes in route from the planned route and given an opportunity to justify a rerouting. Any unauthorized or unexpected route changes by the Commercial Vehicle will register a route deviation alert with the Fleet and Freight Management subsystem. The Fleet and Freight Management subsystem can also notify local public safety agencies of the route deviation when appropriate (e.g., if there is safety sensitive HAZMAT being carried), by sending an alarm to the Emergency Management subsystem.

Service Packages

Service Package	Service Package Name	Service Package Description
CVO02	Freight Administration	<p>This service package tracks the movement of cargo and monitors the cargo condition. Interconnections are provided to intermodal freight shippers and intermodal freight depots for tracking of cargo from source to destination. In addition to the usual cargo monitoring required to insure that cargo gets from origin to destination, the Fleet and Freight Management subsystem monitors shipments to make sure that no tampering or breach of security occurs to the cargo on commercial vehicles. Any such tampering will be reported to the Fleet and Freight Management subsystem. In addition to exceptions (e.g., alerts) that are reported, on-going indications of the state of the various freight equipment are reported to the Fleet and Freight Management subsystem. The commercial vehicle driver is also alerted of any tampering or breach of cargo security. Freight managers may decide to take further action on the alerts and/or provide responses that explain that the alerts are false alarms. If no explanation is received, the Fleet and Freight Management subsystem may notify the Emergency Management subsystem. Commercial vehicle and freight security breaches may also be sent to the Commercial Vehicle Check subsystem.</p>
CVO03	Electronic Clearance	<p>This service package provides for automated clearance at roadside check facilities. The roadside check facility communicates with the Commercial Vehicle Administration subsystem to retrieve infrastructure snapshots of critical carrier, vehicle, and driver data to be used to sort passing vehicles. This allows a good driver/vehicle/carrier to pass roadside facilities at highway speeds using transponders and Field-Vehicle Communications to the roadside. Results of roadside clearance activities will be passed on to the Commercial Vehicle Administration. The roadside check facility may be equipped with Automated Vehicle Identification (AVI), weighing sensors, transponder read/write devices and computer workstations.</p>

Service Packages

Service Package	Service Package Name	Service Package Description
CVO04	CV Administrative Processes	<p>This service package supports program administration and enrollment and provides for electronic application, processing, fee collection, issuance, and distribution of CVO credential and tax filing. Through this process, carriers, drivers, and vehicles may be enrolled in a variety of programs including electronic clearance and wireless inspection programs which allow commercial vehicles to be screened at mainline speeds. Through this enrollment process, current profile databases are maintained in the Commercial Vehicle Administration subsystem and snapshots of this data are made available to the roadside check facilities. Current program status is maintained and made available to carriers, drivers, and other authorized users of the data. Enrolled carriers are provided the option to review and challenge the collected data.</p> <p>Commercial Vehicle Administration subsystems can share current program status and credential information with other Commercial Vehicle Administration subsystems, so that it is possible for any Commercial Vehicle Administration subsystem to have access to all credentials, credential fees, credentials status and safety status information. In addition, it is possible for one Commercial Vehicle Administration subsystem to collect HAZMAT route restrictions information from other Commercial Vehicle Administration subsystems and then act as a clearinghouse for this route restrictions information for Information Service Providers, Map Update Providers, and Fleet and Freight Management subsystems.</p>
CVO05	International Border Electronic Clearance	<p>This service package provides for automated clearance at international border crossings. It augments the Electronic Clearance service package by allowing interface with border administration and border inspection related functions. This service package processes the entry documentation for vehicle, cargo, and driver, checks compliance with import/export and immigration regulations, handles duty fee processing, and reports the results of the crossing event to manage release of commercial vehicle, cargo, and driver across an international border. It interfaces with administrative systems used by customs and border protection, immigration, carriers, and service providers (e.g., brokers) and inspection systems at international border crossings to generate, process, and store entry documentation.</p>
CVO06	Weigh-In-Motion	<p>This service package provides for high speed weigh-in-motion with or without Automated Vehicle Identification (AVI) capabilities. This service package provides the roadside equipment that could be used as a stand-alone system or to augment the Electronic Clearance (CVO03) service package.</p>

Service Packages

Service Package	Service Package Name	Service Package Description
CVO07	Roadside CVO Safety	This service package provides for automated roadside safety monitoring and reporting. It automates commercial vehicle safety inspections at the roadside check locations. The capabilities for performing the safety inspection are shared between this service package and the On-board CVO and Freight Safety & Security (CVO08) service package which enables a variety of implementation options. The basic option, directly supported by this service package, facilitates safety inspection of vehicles that have been pulled off the highway, perhaps as a result of the automated screening process provided by the Electronic Clearance (CVO03) service package. In this scenario, only basic identification data and status information is read from the electronic tag on the commercial vehicle. The identification data from the tag enables access to additional safety data maintained in the infrastructure which is used to support the safety inspection, and may also inform the pull-in decision if system timing requirements can be met. More advanced implementations, supported by the On-board CVO and Freight Safety & Security (CVO08) service package, utilize additional on-board vehicle safety monitoring and reporting capabilities in the commercial vehicle to augment the roadside safety check.
CVO08	On-board CVO Safety	This service package provides for on-board commercial vehicle safety monitoring and reporting. It is an enhancement of the Roadside CVO Safety Service Package and includes support for collecting on-board safety data via transceivers or other means. The on-board safety data are assessed by an off-board system. In some cases the monitoring and safety assessment may occur remotely (i.e., not at a roadside site). Following the assessment, safety warnings are provided to the driver, the Commercial Vehicle Check roadside elements, and carrier. This service package allows for the Fleet and Freight Management subsystem to have access to the on-board safety data.
CVO09	CVO Fleet Maintenance	This service package supports maintenance of CVO fleet vehicles with on-board monitoring equipment and Automated Vehicle Location (AVL) capabilities within the Fleet and Freight Management Subsystem. Records of vehicle mileage, repairs, and safety violations are maintained to assure safe vehicles on the highway.
CVO10	HAZMAT Management	This service package integrates incident management capabilities with commercial vehicle tracking to assure effective treatment of HAZMAT material and incidents. HAZMAT tracking is performed by the Fleet and Freight Management Subsystem. The Emergency Management subsystem is notified by the Commercial Vehicle if an incident occurs and coordinates the response. The response is tailored based on information that is provided as part of the original incident notification or derived from supplemental information provided by the Fleet and Freight Management Subsystem. The latter information can be provided prior to the beginning of the trip or gathered following the incident depending on the selected policy and implementation.
CVO11	Roadside HAZMAT Security Detection and Mitigation	This service package provides the capability to detect and classify security sensitive HAZMAT on commercial vehicles using roadside sensing and imaging technology. Credentials information can be accessed to verify if the commercial driver, vehicle and carrier are permitted to transport the identified HAZMAT. If the credentials analysis and sensed HAZMAT information do not agree, the vehicle can be signaled to pull off the highway, and if required, an alarm can be sent to Emergency Management to request they monitor, traffic stop or disable the vehicle.

Service Packages

Service Package	Service Package Name	Service Package Description
CVO12	CV Driver Security Authentication	This service package provides the ability for Fleet and Freight Management to detect when an unauthorized commercial vehicle driver attempts to drive their vehicle based on stored driver identity information. If an unauthorized driver has been detected, Fleet and Freight Management can activate commands to safely disable the commercial vehicle. Alarms can also be sent to emergency management to inform them of a potential commercial vehicle hijacking or theft and potential hazardous situation. In addition, Emergency Management can request Fleet and Freight Management to disable a specific vehicle in their fleet.
CVO13	Freight Assignment Tracking	This service package provides for the planning and tracking of three aspects of commercial vehicle shipments. For each shipment, the commercial vehicle, the freight equipment, and the commercial vehicle driver are monitored for consistency with the planned assignment. Any unauthorized changes are determined by the Fleet and Freight Management subsystem and then the appropriate people and subsystems are notified. Data collected by the On-board CV and Freight Safety & Security and the On-board Driver Authentication equipment packages used in other service packages are also used to monitor the three aspects of assignment for this service package. In addition to this service package, Fleet and Freight Managers may also monitor routes and itineraries and this capability is included in Fleet Administration.
EM01	Emergency Call-Taking and Dispatch	This service package provides basic public safety call-taking and dispatch services. It includes emergency vehicle equipment, equipment used to receive and route emergency calls, and wireless communications that enable safe and rapid deployment of appropriate resources to an emergency. Coordination between Emergency Management Subsystems supports emergency notification between agencies. Wide area wireless communications between the Emergency Management Subsystem and an Emergency Vehicle supports dispatch and provision of information to responding personnel.
EM02	Emergency Routing	This service package supports automated vehicle location and dynamic routing of emergency vehicles. Traffic information, road conditions, and suggested routing information are provided to enhance emergency vehicle routing. Special priority or other specific emergency traffic control strategies can be coordinated to improve the safety and time-efficiency of responding vehicle travel on the selected route(s). The Emergency Management Subsystem provides the routing for the emergency fleet based on real-time conditions and has the option of requesting a route from the Traffic Management subsystem. The Emergency Vehicle may also be equipped with dedicated short range communications for local signal preemption and the transmission of alerts to surrounding vehicles. The service provides for information exchange between care facilities and both the Emergency Management Subsystem and emergency vehicles.

Service Packages

Service Package	Service Package Name	Service Package Description
EM03	Mayday and Alarms Support	This service package allows the user (driver or non-driver) to initiate a request for emergency assistance and enables the Emergency Management Subsystem to locate the user, gather information about the incident, and determine the appropriate response. The request for assistance may be manually initiated or automated and linked to vehicle sensors. This service package also includes general surveillance capabilities that enable the Emergency Management Subsystem to remotely monitor public areas (e.g., rest stops, parking lots) to improve security in these areas. The Emergency Management Subsystem may be operated by the public sector or by a private sector telematics service provider.
EM04	Roadway Service Patrols	This service package supports roadway service patrol vehicles that monitor roads that aid motorists, offering rapid response to minor incidents (flat tire, accidents, out of gas) to minimize disruption to the traffic stream. If problems are detected, the roadway service patrol vehicles will provide assistance to the motorist (e.g., push a vehicle to the shoulder or median). The service package monitors service patrol vehicle locations and supports vehicle dispatch to identified incident locations. Incident information collected by the service patrol is shared with traffic, maintenance and construction, and traveler information systems.
EM05	Transportation Infrastructure Protection	This service package includes the monitoring of transportation infrastructure (e.g., bridges, tunnels and management centers) for potential threats using sensors and surveillance equipment and barrier and safeguard systems to control access, preclude an incident, and mitigate the impact of an incident if it occurs. Threats can result from acts of nature (e.g., hurricanes, earthquakes), terrorist attacks or other incidents causing damage to the infrastructure (e.g., stray barge hitting a bridge support). Infrastructure may be monitored with acoustic, environmental threat (such as nuclear, biological, chemical, and explosives), infrastructure condition and integrity, motion and object sensors and video and audio surveillance equipment. Data from such sensors and surveillance equipment may be processed in the field or sent to a center for processing. The data enables operators at the center to detect and verify threats. When a threat is detected, agencies are notified. Detected threats or advisories received from other agencies result in an increased level of system preparedness. In response to threats, barrier and safeguard systems may be activated by Traffic Management Subsystems to deter an incident, control access to an area or mitigate the impact of an incident. Barrier systems include gates, barriers and other automated and remotely controlled systems that manage entry to transportation infrastructure. Safeguard systems include blast shields, exhaust systems and other automated and remotely controlled systems that mitigate impact of an incident.

Service Packages

Service Package	Service Package Name	Service Package Description
EM06	Wide-Area Alert	<p>This service package uses ITS driver and traveler information systems to alert the public in emergency situations such as child abductions, severe weather events, civil emergencies, and other situations that pose a threat to life and property. The alert includes information and instructions for transportation system operators and the traveling public, improving public safety and enlisting the public's help in some scenarios. The ITS technologies will supplement and support other emergency and homeland security alert systems such as the Emergency Alert System (EAS). When an emergency situation is reported and verified and the terms and conditions for system activation are satisfied, a designated agency broadcasts emergency information to traffic agencies, transit agencies, information service providers, toll operators, and others that operate ITS systems. The ITS systems, in turn, provide the alert information to transportation system operators and the traveling public using ITS technologies such as dynamic message signs, highway advisory radios, in-vehicle displays, transit displays, 511 traveler information systems, and traveler information web sites.</p>
EM07	Early Warning System	<p>This service package monitors and detects potential, looming, and actual disasters including natural disasters (hurricanes, earthquakes, floods, winter storms, tsunamis, etc.) and technological and man-made disasters (hazardous materials incidents, nuclear power plant accidents, and acts of terrorism including nuclear, chemical, biological, and radiological weapons attacks). The service package monitors alerting and advisory systems, ITS sensors and surveillance systems, field reports, and emergency call-taking systems to identify emergencies and notifies all responding agencies of detected emergencies.</p>

Service Packages

Service Package	Service Package Name	Service Package Description
EM08	Disaster Response and Recovery	<p>This service package enhances the ability of the surface transportation system to respond to and recover from disasters. It addresses the most severe incidents that require an extraordinary response from outside the local community. All types of disasters are addressed including natural disasters (hurricanes, earthquakes, floods, winter storms, tsunamis, etc.) and technological and man-made disasters (hazardous materials incidents, nuclear power plant accidents, and national security emergencies such as nuclear, chemical, biological, and radiological weapons attacks).</p> <p>The service package supports coordination of emergency response plans, including general plans developed before a disaster as well as specific tactical plans with short time horizon that are developed as part of a disaster response. The service package provides enhanced access to the scene for response personnel and resources, provides better information about the transportation system in the vicinity of the disaster, and maintains situation awareness regarding the disaster itself. In addition, this service package tracks and coordinates the transportation resources - the transportation professionals, equipment, and materials - that constitute a portion of the disaster response.</p> <p>The service package identifies the key points of integration between transportation systems and the public safety, emergency management, public health, and other allied organizations that form the overall disaster response. In this service package, the Emergency Management subsystem represents the federal, regional, state, and local Emergency Operations Centers and the Incident Commands that are established to respond to the disaster. The interface between the Emergency Management Subsystem and the other center subsystems provides situation awareness and resource coordination among transportation and other allied response agencies. In its role, traffic management implements special traffic control strategies and detours and restrictions to effectively manage traffic in and around the disaster. Maintenance and construction provides damage assessment of road network facilities and manages service restoration. Transit management provides a similar assessment of status for transit facilities and modifies transit operations to meet the special demands of the disaster. As immediate public safety concerns are addressed and disaster response transitions into recovery, this service package supports transition back to normal transportation system operation, recovering resources, managing on-going transportation facility repair, supporting data collection and revised plan coordination, and other recovery activities.</p> <p>This service package builds on the basic traffic incident response service that is provided by ATMS08, the Traffic Incident Management service package. This service package addresses the additional complexities and coordination requirements that are associated with the most severe incidents that warrant an extraordinary response from outside the local jurisdictions and require special measures such as the activation of one or more emergency operations centers. Many users of the National ITS Architecture will want to consider both ATMS08 and this service package since every region is concerned with both day-to-day management of traffic-related incidents and occasional management of disasters that require extraordinary response.</p> <p>Disaster Response and Recovery is also supported by EM10, the "Disaster Traveler Information" service.</p>

Service Packages

Service Package	Service Package Name	Service Package Description
EM09	Evacuation and Reentry Management	<p>This service package supports evacuation of the general public from a disaster area and manages subsequent reentry to the disaster area. The service package addresses evacuations for all types of disasters, including disasters like hurricanes that are anticipated and occur slowly, allowing a well-planned orderly evacuation, as well as disasters like terrorist acts that occur rapidly, without warning, and allow little or no time for preparation or public warning.</p> <p>This service package supports coordination of evacuation plans among the federal, state, and local transportation, emergency, and law enforcement agencies that may be involved in a large-scale evacuation. All affected jurisdictions (e.g., states and counties) at the evacuation origin, evacuation destination, and along the evacuation route are informed of the plan. Information is shared with traffic management agencies to implement special traffic control strategies and to control evacuation traffic, including traffic on local streets and arterials as well as the major evacuation routes. Reversible lanes, shoulder use, closures, special signal control strategies, and other special strategies may be implemented to maximize capacity along the evacuation routes. Transit resources play an important role in an evacuation, removing many people from an evacuated area while making efficient use of limited capacity. Additional shared transit resources may be added and managed in evacuation scenarios. Resource requirements are forecast based on the evacuation plans, and the necessary resources are located, shared between agencies if necessary, and deployed at the right locations at the appropriate times.</p> <p>Evacuations are also supported by EM10, the "Disaster Traveler Information" service package, which keeps the public informed during evacuations. See that service package for more information.</p>

Service Packages

Service Package	Service Package Name	Service Package Description
EM10	Disaster Traveler Information	<p>This service package uses ITS to provide disaster-related traveler information to the general public, including evacuation and reentry information and other information concerning the operation of the transportation system during a disaster. This service package collects information from multiple sources including traffic, transit, public safety, emergency management, shelter provider, and travel service provider organizations. The collected information is processed and the public is provided with real-time disaster and evacuation information using ITS traveler information systems.</p> <p>A disaster will stress the surface transportation system since it may damage transportation facilities at the same time that it places unique demands on these facilities to support public evacuation and provide access for emergency responders. Similarly, a disaster may interrupt or degrade the operation of many traveler information systems at the same time that safety-critical information must be provided to the traveling public. This service package keeps the public informed in these scenarios, using all available means to provide information about the disaster area including damage to the transportation system, detours and closures in effect, special traffic restrictions and allowances, special transit schedules, and real-time information on traffic conditions and transit system performance in and around the disaster.</p> <p>This service package also provides emergency information to assist the public with evacuations when necessary. Information on mandatory and voluntary evacuation zones, evacuation times, and instructions are provided. Available evacuation routes and destinations and current and anticipated travel conditions along those routes are provided so evacuees are prepared and know their destination and preferred evacuation route. Information on available transit services and traveler services (shelters, medical services, hotels, restaurants, gas stations, etc.) is also provided. In addition to general evacuation information, this service package provides specific evacuation trip planning information that is tailored for the evacuee based on origin, selected destination, and evacuee-specified evacuation requirements and route parameters.</p> <p>This service package augments the ATIS service packages that provide traveler information on a day-to-day basis for the surface transportation system. This service package provides focus on the special requirements for traveler information dissemination in disaster situations.</p>
MC01	Maintenance and Construction Vehicle and Equipment Tracking	<p>This service package will track the location of maintenance and construction vehicles and other equipment to ascertain the progress of their activities. These activities can include ensuring the correct roads are being plowed and work activity is being performed at the correct locations.</p>

Service Packages

Service Package	Service Package Name	Service Package Description
MC02	Maintenance and Construction Vehicle Maintenance	This service package performs vehicle maintenance scheduling and manages both routine and corrective maintenance activities on vehicles and other maintenance and construction equipment. It includes on-board sensors capable of automatically performing diagnostics for maintenance and construction vehicles, and the systems that collect this diagnostic information and use it to schedule and manage vehicle maintenance.
MC03	Road Weather Data Collection	This service package collects current road and weather conditions using data collected from environmental sensors deployed on and about the roadway (or guideway in the case of transit related rail systems). In addition to fixed sensor stations at the roadside, sensing of the roadway environment can also occur from sensor systems located on Maintenance and Construction Vehicles. The collected environmental data is used by the Weather Information Processing and Distribution service package to process the information and make decisions on operations. The collected environmental data may be aggregated, combined with data attributes and sent to meteorological systems for data qualification and further data consolidation. The service package may also request and receive qualified data sets from meteorological systems.
MC04	Weather Information Processing and Distribution	This service package processes and distributes the environmental information collected from the Road Weather Data Collection service package. This service package uses the environmental data to detect environmental hazards such as icy road conditions, high winds, dense fog, etc. so system operators and decision support systems can make decision on corrective actions to take. The continuing updates of road condition information and current temperatures can be used by system operators to more effectively deploy road maintenance resources, issue general traveler advisories, issue location specific warnings to drivers using the Traffic Information Dissemination service package, and aid operators in scheduling work activity.
MC05	Roadway Automated Treatment	This service package automatically treats a roadway section based on environmental or atmospheric conditions. Treatments include fog dispersion, anti-icing chemicals, etc. The service package includes the environmental sensors that detect adverse conditions, the automated treatment system itself, and driver information systems (e.g., dynamic message signs) that warn drivers when the treatment system is activated.
MC06	Winter Maintenance	This service package supports winter road maintenance including snow plow operations, roadway treatments (e.g., salt spraying and other anti-icing material applications), and other snow and ice control activities. This package monitors environmental conditions and weather forecasts and uses the information to schedule winter maintenance activities, determine the appropriate snow and ice control response, and track and manage response operations.

Service Packages

Service Package	Service Package Name	Service Package Description
MC07	Roadway Maintenance and Construction	This service package supports numerous services for scheduled and unscheduled maintenance and construction on a roadway system or right-of-way. Maintenance services would include landscape maintenance, hazard removal (roadway debris, dead animals), routine maintenance activities (roadway cleaning, grass cutting), and repair and maintenance of both ITS and non-ITS equipment on the roadway (e.g., signs, traffic controllers, traffic detectors, dynamic message signs, traffic signals, CCTV, etc.). Environmental conditions information is also received from various weather sources to aid in scheduling maintenance and construction activities.
MC08	Work Zone Management	This service package manages work zones, controlling traffic in areas of the roadway where maintenance, construction, and utility work activities are underway. Traffic conditions are monitored using CCTV cameras and controlled using dynamic message signs (DMS), Highway Advisory Radio (HAR), gates and barriers. Work zone information is coordinated with other groups (e.g., ISP, traffic management, other maintenance and construction centers). Work zone speeds and delays are provided to the motorist prior to the work zones. This service package provides control of field equipment in all maintenance and construction areas, including fixed, portable, and truck-mounted devices supporting both stationary and mobile work zones.
MC09	Work Zone Safety Monitoring	This service package includes systems that improve work crew safety and reduce collisions between the motoring public and maintenance and construction vehicles. This service package detects vehicle intrusions in work zones and warns crew workers and drivers of imminent encroachment or other potential safety hazards. Crew movements are also monitored so that the crew can be warned of movement beyond the designated safe zone. The service package supports both stationary and mobile work zones. The intrusion detection and alarm systems may be collocated or distributed, allowing systems that detect safety issues far upstream from a work zone (e.g., detection of over dimension vehicles before they enter the work zone).
MC10	Maintenance and Construction Activity Coordination	This service package supports the dissemination of maintenance and construction activity to centers that can utilize it as part of their operations, or to the Information Service Providers who can provide the information to travelers.
MC11	Environmental Probe Surveillance	This service package collects data from vehicles in the road network that can be used to directly measure or infer current environmental conditions. It leverages vehicle on-board systems that measure temperature, sense current weather conditions (rain and sun sensors) and also can monitor aspects of the vehicle operational status (e.g., use of headlights, wipers, and traction control system) to gather information about local environmental conditions. It includes the on-board vehicle systems that collect and report environmental probe data, the infrastructure equipment that collects the probe data and the centers that aggregate and share the collected probe data.

Service Packages

Service Package	Service Package Name	Service Package Description
MC12	Infrastructure Monitoring	This service package monitors the condition of pavement, bridges, tunnels, associated hardware, and other transportation-related infrastructure (e.g., culverts) using both fixed and vehicle-based infrastructure monitoring sensors. Fixed sensors monitor vibration, stress, temperature, continuity, and other parameters and mobile sensors and data logging devices collect information on current infrastructure condition. This service package also monitors vehicle probes for vertical acceleration data and other probe data that may be used to determine current pavement condition.